

NOTICE!!

These documents have been scanned!

Do not place un-scanned documents beneath this notice!

Do not remove this notice from this file!

GPO Jacket No. 560-102
Print Order 61540
Rise Business Services, LLC
Job=AZ15 5/13/2019



Box Number= AZ15041



Claim Begin-End: AMC421120-AMC421120

1 Initial Receipt



AZ15041-6

AMC421078-AMC422564

**United States Department of the Interior
Bureau of Land Management
LANDS/RECREATION & PLANNING
ONE N CENTRAL AVE
PHOENIX, AZ 85004 -2203
Phone: 602-417-9200**

Receipt

No: 2736147

Transaction #: 2819051	ENTERED INTO COMPUTER
Date of Transaction: 02/07/2013	
CUSTOMER: FEB 21 2013 <i>95</i>	
MICHAEL SMITH 2014 N HUNT CIR APT 201 MESA, AZ 85203-2062 US	

LINE #	QTY	DESCRIPTION	REMARKS	UNIT PRICE	TOTAL
1	1.00	LOCATABLE MINERALS / MINING CLAIMS-NEW, UNADJUD, ONE OR MORE AUTH NOS / NEW MINING CLAIM LOCATION FEE \$34 CASES: AMC421120/\$34.00		- n/a -	34.00
2	1.00	LOCATABLE MINERALS / MINING CLAIMS-NEW, UNADJUD, ONE OR MORE AUTH NOS / NEW MINING CLAIM PROCESSING FEE \$15 CASES: AMC421120/\$15.00		- n/a -	15.00
3	1.00	LOCATABLE MINERALS / MINING CLAIMS-NEW, UNADJUD, ONE OR MORE AUTH NOS / NEW MINING CLAIM MAINT FEE \$140 CASES: AMC421120/\$140.00		- n/a -	140.00
4	1.00	LOCATABLE MINERALS / MINING CLAIMS-NOT NEW-UNADJUD, ONE AUTH NO. ONLY / MINING CLAIM MONEY RECEIVED CASES: AMC412567/\$20.00	AMENDMENT - 2	- n/a -	20.00
TOTAL:					\$209.00

PAYMENT INFORMATION			
NOTE: Items will appear on credit card statement as "Bureau of Land Mgmt CO".			
1	AMOUNT:	209.00	POSTMARKED: N/A
	TYPE:	CREDIT CARD	RECEIVED: 02/07/2013
	NAME:	SMITH, MICHAEL 2014 N HUNT CIR APT 201 MESA AZ 85203-2062 US	
	CARD NO:	XXXXXXXXXXXX4699	AUTH CODE: 051816
	NAME ON		

CARD:	SMITH MICHAEL R
EXPIRES:	11/2015
SIGNATURE:	

REMARKS

This receipt was generated by the automated BLM Collections and Billing System and is a paper representation of a portion of the official electronic record contained therein.

NOTICE!!

These documents have been scanned!

Do not place un-scanned documents beneath this notice!

Do not remove this notice from this file!

GPO Jacket No. 560-102
Print Order 61540
Rise Business Services, LLC
Job=AZ15 5/13/2019



Box Number= AZ15041



Claim Begin-End: AMC421120-AMC421120

2 Correspondence



AZ15041-6

AMC421078-AMC422564



United States Department of the Interior



BUREAU OF LAND MANAGEMENT

Arizona State Office

One North Central Avenue, Suite 800

Phoenix, Arizona 85004-4427

www.blm.gov/az/

NOV 04 2014

In Reply Refer To:

3800 (9310) PB

AMC412320, AMC412566, AMC414062, AMC416185, AMC420271, AMC421120

CERTIFIED MAIL – RETURN RECEIPT REQUESTED 7014 0150 0000 5453 3406

NOTICE

THREE METAL MINING CO, MICHAEL R. SMITH
5348 E. DECATUR ST.
MESA, AZ 85205-6504

GOLDEN ARROWHEAD 1, BIG STRIKE, GOLDEN ARROWHEAD 2, THREE METAL MONSTER, THREE METAL MONSTER2, THREE METAL MONSTER3, THREE METAL MONSTER4, GOLDEN ARROWHEAD 3, TROY #1, GOLDEN ARROWHEAD #4
AMC412320, AMC412566, AMC412567, AMC412568, AMC414062, AMC414063, AMC414064, AMC416187, AMC420271, AMC421120

Maintenance Fee Waiver Held for Rejection

This office received the Maintenance Fee Waiver Certification (waiver) for the above listed mining claim(s). The waiver is not properly completed and does not meet the annual filing requirements.

In accordance with 43 Code of Federal Regulations (CFR) 3835.10, the name, address, and original signatures of all owners of the mining claim must be included on the waiver form. Please correct the discrepancy as noted below:

The person signing a waiver on behalf of a company should always include on the signature line, information noting in what capacity they are signing (i.e. President, Secretary, Agent, Personal Representative, etc.). Your 2015 waiver document is missing this vital information. If an agent has Power of Attorney to sign, they should identify themselves as signing on behalf of an owner or company and should always include a copy of the power of attorney document.

According to our records, the AMC serial number you listed on the waiver and the affidavit of annual assessment work forms, for the GOLDEN ARROWHEAD 1 mining claim, does not match the claim name. The correct AMC serial number for the GOLDEN ARROWHEAD 1 mining claim is AMC412320, please correct your documentation.

In order to correct the defect in the waiver, per 43 CFR 3835.93, you must provide this office with the requested information within 60 days of your receipt of this notice. If you are unable to provide this information, you have the option of paying the annual maintenance fee of \$155 per claim (\$155 per 20 acres for placer claims larger than 20 acres). If we do not receive the requested corrections within the 60 day time frame, the claim(s) will be declared forfeited and closed.

Please include your AMC serial number on all correspondence. If additional information is required, please contact Pauline Brown, at 602-417-9360.

Sincerely,



Rebecca Heick
Acting Deputy State Director
Lands and Minerals Division

Enclosure
Copy of waiver

SENDER: COMPLETE THIS SECTION

- Complete items 1, 2, and 3. Also complete item 4 if Restricted Delivery is desired.
- Print your name and address on the reverse so that we can return the card to you.
- Attach this card to the back of the mailpiece, or on the front if space permits.

1. Article Addressed to:

THREE METAL MINING CO,
 MICHAEL R. SMITH
 5348 E. DECATUR ST.
 MESA AZ 85205-6504
 9310/PB/AMC412320/412566/414062/
 416185/420271/421120

2. Article Number

(Transfer from service label)

7014 0150 0000 5453 3406

PS Form 3811, July 2013

Domestic Return Receipt

COMPLETE THIS SECTION ON DELIVERY

A. Signature

[Handwritten Signature] Agent
 Addressee

B. Received by (Printed Name)

C. Date of Delivery

Michael Smith 11-7-14

D. Is delivery address different from item 1? Yes

If YES, enter delivery address below: No

2014 NOV 10 P 3:13

PHOENIX, ARIZONA

3. Service Type

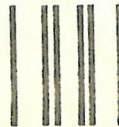
- Certified Mail® Priority Mail Express™
- Registered Return Receipt for Merchandise
- Insured Mail Collect on Delivery

4. Restricted Delivery? (Extra Fee)

Yes

UNITED STATES POSTAL SERVICE

PHOENIX
 AZ 852
 07 NOV '14
 PH 111




First-Class Mail
 Postage & Fees Paid
 USPS
 Permit No. G-10

• Sender: Please print your name, address, and ZIP+4® in this box®

U.S. DEPARTMENT OF THE INTERIOR
 BUREAU OF LAND MANAGEMENT
 ARIZONA STATE OFFICE
 ONE NORTH CENTRAL AVENUE, SUITE 800
 PHOENIX, AZ 85004-4427

4442700





United States Department of the Interior



BUREAU OF LAND MANAGEMENT
Arizona State Office
One North Central Avenue, Suite 800
Phoenix, Arizona 85004-4427
www.blm.gov/az/

NOV 04 2014

In Reply Refer To:

3800 (9310) PB

AMC412320, AMC412566, AMC414062, AMC416185, AMC420271, AMC421120

CERTIFIED MAIL – RETURN RECEIPT REQUESTED 7014 0150 0000 5453 3413

NOTICE

THOMAS K. BAKER
2724 W. WARNER RD.
CHANDLER, AZ 85224-1649

GOLDEN ARROWHEAD 1, BIG STRIKE, GOLDEN ARROWHEAD 2, THREE METAL MONSTER, THREE METAL MONSTER2, THREE METAL MONSTER3, THREE METAL MONSTER4, GOLDEN ARROWHEAD 3, TROY #1, GOLDEN ARROWHEAD #4
AMC412320, AMC412566, AMC412567, AMC412568, AMC414062, AMC414063,
AMC414064, AMC416187, AMC420271, AMC421120

Maintenance Fee Waiver Held for Rejection

This office received the Maintenance Fee Waiver Certification (waiver) for the above listed mining claim(s). The waiver is not properly completed and does not meet the annual filing requirements.

In accordance with 43 Code of Federal Regulations (CFR) 3835.10, the name, address, and original signatures of all owners of the mining claim must be included on the waiver form. Please correct the discrepancy as noted below:

The person signing a waiver on behalf of a company should always include on the signature line, information noting in what capacity they are signing (i.e. President, Secretary, Agent, Personal Representative, etc.). Your 2015 waiver document is missing this vital information. If an agent has Power of Attorney to sign, they should identify themselves as signing on behalf of an owner or company and should always include a copy of the power of attorney document.

According to our records, the AMC serial number you listed on the waiver and the affidavit of annual assessment work forms, for the GOLDEN ARROWHEAD 1 mining claim, does not match the claim name. The correct AMC serial number for the GOLDEN ARROWHEAD 1 mining claim is AMC412320, please correct your documentation.

In order to correct the defect in the waiver, per 43 CFR 3835.93, you must provide this office with the requested information within 60 days of your receipt of this notice. If you are unable to provide this information, you have the option of paying the annual maintenance fee of \$155 per claim (\$155 per 20 acres for placer claims larger than 20 acres). If we do not receive the requested corrections within the 60 day time frame, the claim(s) will be declared forfeited and closed.

Please include your AMC serial number on all correspondence. If additional information is required, please contact Pauline Brown, at 602-417-9360.

Sincerely,



Rebecca Heick
Acting Deputy State Director
Lands and Minerals Division

Enclosure
Copy of waiver

SENDER: COMPLETE THIS SECTION	COMPLETE THIS SECTION ON DELIVERY
<ul style="list-style-type: none"> ■ Complete items 1, 2, and 3. Also complete item 4 if Restricted Delivery is desired. ■ Print your name and address on the reverse so that we can return the card to you. ■ Attach this card to the back of the mailpiece, or on the front if space permits. 	<p>A. Signature <input checked="" type="checkbox"/> TKB</p> <p><input type="checkbox"/> Agent <input type="checkbox"/> Addressee</p>
<p>1. Article Addressed to:</p> <p>THOMAS K. BAKER 2724 W. WARNER RD. CHANDLER AZ 85224-1649 9310/PB/AMC412320/412566/ 414062/416185/420271/421120</p>	<p>B. Received by (Printed Name) TKB RECEIVED</p> <p>C. Date of Delivery 2014 NOV 10 P 3:12</p> <p>D. Is delivery address different from item 1? <input type="checkbox"/> Yes If YES, enter delivery address below: <input type="checkbox"/> No PHOENIX, ARIZONA</p> <p>3. Service Type <input checked="" type="checkbox"/> Certified Mail® <input type="checkbox"/> Priority Mail Express™ <input type="checkbox"/> Registered <input type="checkbox"/> Return Receipt for Merchandise <input type="checkbox"/> Insured Mail <input type="checkbox"/> Collect on Delivery</p> <p>4. Restricted Delivery? (Extra Fee) <input type="checkbox"/> Yes</p>
<p>2. Article Number (Transfer from service label)</p>	<p>7014 0150 0000 5453 3413</p>
<p>PS Form 3811, July 2013 Domestic Return Receipt</p>	

UNITED STATES POSTAL SERVICE

AZ 852
07 NOV '14
PM 41

First-Class Mail
Postage & Fees Paid
USPS
Permit No. G-10

• Sender: Please print your name, address, and ZIP+4® in this box®

U.S. DEPARTMENT OF THE INTERIOR
BUREAU OF LAND MANAGEMENT
ARIZONA STATE OFFICE
ONE NORTH CENTRAL AVENUE, SUITE 800
PHOENIX, AZ 85004-4427

4442700



United States Department of the Interior



BUREAU OF LAND MANAGEMENT
Arizona State Office
One North Central Avenue, Suite 800
Phoenix, Arizona 85004-4427
www.blm.gov/az/

In Reply Refer To:

3800 (9310) PB

AMC412320, AMC412566, AMC414062, AMC416185, AMC420271, **AMC421120**

CERTIFIED MAIL – RETURN RECEIPT REQUESTED 7014 0150 0000 5453 3420

NOTICE

DOUGLAS L. DALMOLIN
87 JONES RANCH RD.
GLOBE, AZ 85501-1488

GOLDEN ARROWHEAD 1, BIG STRIKE, GOLDEN ARROWHEAD 2, THREE METAL MONSTER, THREE METAL MONSTER2, THREE METAL MONSTER3, THREE METAL MONSTER4, GOLDEN ARROWHEAD 3, TROY #1, GOLDEN ARROWHEAD #4
AMC412320, AMC412566, AMC412567, AMC412568, AMC414062, AMC414063,
AMC414064, AMC416187, AMC420271, AMC421120

Maintenance Fee Waiver Held for Rejection

This office received the Maintenance Fee Waiver Certification (waiver) for the above listed mining claim(s). The waiver is not properly completed and does not meet the annual filing requirements.

In accordance with 43 Code of Federal Regulations (CFR) 3835.10, the name, address, and original signatures of all owners of the mining claim must be included on the waiver form. Please correct the discrepancy as noted below:

The person signing a waiver on behalf of a company should always include on the signature line, information noting in what capacity they are signing (i.e. President, Secretary, Agent, Personal Representative, etc.). Your 2015 waiver document is missing this vital information. If an agent has Power of Attorney to sign, they should identify themselves as signing on behalf of an owner or company and should always include a copy of the power of attorney document.

According to our records, the AMC serial number you listed on the waiver and the affidavit of annual assessment work forms, for the GOLDEN ARROWHEAD 1 mining claim, does not match the claim name. The correct AMC serial number for the GOLDEN ARROWHEAD 1 mining claim is AMC412320, please correct your documentation.

In order to correct the defect in the waiver, per 43 CFR 3835.93, you must provide this office with the requested information within 60 days of your receipt of this notice. If you are unable to provide this information, you have the option of paying the annual maintenance fee of \$155 per claim (\$155 per 20 acres for placer claims larger than 20 acres). If we do not receive the requested corrections within the 60 day time frame, the claim(s) will be declared forfeited and closed.

Please include your AMC serial number on all correspondence. If additional information is required, please contact Pauline Brown, at 602-417-9360.

Sincerely,



Rebecca Heick
Acting Deputy State Director
Lands and Minerals Division

Enclosure
Copy of waiver

UNITED STATES
DEPARTMENT OF THE INTERIOR
BUREAU OF LAND MANAGEMENT

MAINTENANCE FEE WAIVER CERTIFICATION

SEE INSTRUCTIONS ON PAGE 2

412320
412566
416185
FORM APPROVED
OMB NO. 1004-0114
Expires: October 31, 2016

637

Amc 420271

ERG

~~412320~~ 412120

1. This small miner waiver is filed for the assessment year beginning on September 1, 2014 and ending on September 1, 2015. 414062
2. The undersigned and all related parties owned ten or fewer mining claims, mill, or tunnel sites located and maintained on Federal lands in the United States of America on September 1, 2014.
3. The undersigned have performed the assessment work required by law for each mining claim listed prior to filing this waiver and understand that by filing this form, the undersigned must file an affidavit of assessment work with the Bureau of Land Management (BLM) by the December 30th following the filing of this waiver.
4. The undersigned understand that if the assessment work obligation has not yet come due under 30 U.S.C. 28 (for those claims in their first assessment year only), a notice of intent to hold reciting this condition must be recorded by the December 30th following the filing of this waiver.
5. The undersigned understand that mill and tunnel sites may also be listed on this waiver and be waived from payment of the maintenance fee, and that a notice of intent to hold for these sites is required to be filed with the BLM by the December 30th following the filing of this waiver.
6. The undersigned understand and acknowledge that pursuant to 43 U.S.C. 1212 and 18 U.S.C. 1001, the filing or recording of a false, fictitious, or fraudulent document with the BLM may result in a fine of up to \$250,000, a prison term not to exceed five years, or both.
7. The mining claims, mill or tunnel sites for which this waiver from payment of the maintenance fees is requested are:

CLAIM OR SITE NAME	BLM RECORDATION SERIAL NUMBER
1. GOLDEN ARROWHEAD #1 247 - title of signer	412230 412320 Incorrect AMC
2. GOLDEN ARROWHEAD #2	412567
3. GOLDEN ARROWHEAD #3	416187
4. GOLDEN ARROWHEAD #4 OK	421120
5. THREE METAL MONSTER #1	412568
6. THREE METAL MONSTER #2 OK	414062
7. THREE METAL MONSTER #3 OK	414063
8. THREE METAL MONSTER #4 OK	414064
9. BIG STRIKE	412566
10. TROY #1 OK	420271

RECEIVED
M AZ STATE OFFICE
AUG 29 11:37
PHOENIX, ARIZONA

The owner(s) (claimants) of the above mining claims and sites are:

MICHAEL R. SMITH
(Owner's Name - Please Print)

5348 E. DECATUR ST.
(Owner's Mailing Address)

THREE METAL MINING COMPANY
(Owner's Name - Please Print)


5348 E. DECATUR ST.
(Owner's Mailing Address)

THOMAS K. BAKER
(Owner's Name - Please Print)


2724 W. WARNER RD.
(Owner's Mailing Address)

DOUGLAS L. DALMOLIN 10-16-2014
Address Updated per POE ATTACHED.
PB
(Owner's Name - Please Print)

87 ELTON JONES RANCH RD. (address not accepted by Data Flow)
(Owner's Mailing Address)


(Owner's Signature)


MESA, AZ. AZ 85205
(City) (State) (Zip Code)


(Owner's Signature)

MESA AZ 85205
(City) (State) (Zip Code)


(Owner's Signature)

CHANDLER AZ 85224
(City) (State) (Zip Code)


(Owner's Signature)

GLOBE AZ 85501
(City) (State) (Zip Code)

ENTERED
SEP 15 2014
BY: RE

(Owner's Name - Please Print)	(Owner's Signature)		
(Owner's Mailing Address)	(City)	(State)	(Zip Code)
(Owner's Name - Please Print)	(Owner's Signature)		
(Owner's Mailing Address)	(City)	(State)	(Zip Code)
(Owner's Name - Please Print)	(Owner's Signature)		
(Owner's Mailing Address)	(City)	(State)	(Zip Code)
(Owner's Name - Please Print)	(Owner's Signature)		
(Owner's Mailing Address)	(City)	(State)	(Zip Code)

18 U.S.C. 1001 and 43 U.S.C. 1212 make it a crime for any person knowingly and willfully to make to any department or agency of the United States any false, fictitious or fraudulent statements or representations as to any matter within its jurisdiction.

INSTRUCTIONS

1. This certification is made under the provisions of 43 U.S.C. § 1744 and 30 U.S.C. §28-28k and the regulations thereunder (43 CFR Part 3830).
2. The claimant(s) must fill in the dates in paragraph 1 for the beginning and ending of the assessment year for which this waiver is sought.
3. The claimant(s) must fill in the date in paragraph 2 for the beginning of the assessment year for which this waiver is sought.
4. All claim and site names and BLM serial numbers must be listed for the mining claims, mill sites, and tunnel sites for which the waiver is sought.
5. All owners of the mining claims, mill sites, and tunnel sites and their addresses must be given.
6. This waiver form must be signed by all the claimants or their designated agent, in original form. If an agent is designated, a notarized designation of agent, signed by all of the claimants with proper address given, must be submitted with this waiver.
7. This form must be filed no later than September 1st for the upcoming assessment year in the BLM State Office where the mining claims or sites are recorded, or the waiver cannot be granted by the BLM. (Example: To obtain a waiver for the assessment year 2012, which begins on September 1, 2011, you must qualify for and file for a waiver no later than September 1, 2011, in the proper BLM State Office.)
8. For all mining claims which require assessment work, you must record an affidavit of labor on or before the December 30th immediately following the filing of this waiver. For all other mining claims or sites waived, you must record a notice of intent to hold on or before the December 30th immediately following the filing of this waiver.
9. Mill and tunnel sites may also be listed on this waiver and be waived from payment of the maintenance fee. A notice of intent to hold for these sites is required to be filed by the December 30th following the filing of this waiver.

PHOENIX, ARIZONA
 RECEIVED
 BLM AZ STATE OFFICE
 JUN 29 P 1:37
 FOR OFFICIAL USE ONLY

UNITED STATES
DEPARTMENT OF INTERIOR
Bureau of Land Management
Arizona State Office
One North Central Avenue, Suite 800
Phoenix, Arizona 85004-4427


OFFICIAL BUSINESS
PENALTY FOR PRIVATE USE \$300

BLM AZ STATE OFFICE

2014 DEC -1 P 2:03

PHOENIX, ARIZONA

CERTIFIED MAIL™



7014 0150 0000 5453 3420

PHOENIX
AZ 852
05 NOV '14
PM 5 L

neopost
11/05/2014
US POSTAGE



FIRST-CLASS MAIL

\$06.48⁰

US OFFICIAL MAIL
\$300 Penalty
For Private Use
ZIP 85004
041L11101433

*Notice
11-7
11-14 kg
11-21*

DOUGLAS L. DALMOLIN
87 JONES RANCH RD.
GLOBE AZ 85501-1488

NIXIE 850 5E 1009 0011/23/14

RETURN TO SENDER
UNCLAIMED
UNABLE TO FORWARD

BC: 85004442700 *2214-02092-06-34

85004442700



PLACE STICKER AT TOP OF ENVELOPE TO THE RIGHT OF THE RETURN ADDRESS, FOLD AT DOTTED LINE

SENDER: COMPLETE THIS SECTION

- Complete items 1, 2, and 3. Also complete item 4 if Restricted Delivery is desired.
- Print your name and address on the reverse so that we can return the card to you.
- Attach this card to the back of the mailpiece, or on the front if space permits.

1. Article Addressed to:

DOUGLAS L. DALMOLIN
 87 JONES RANCH RD.
 GLOBE AZ 85501-1488
 9310/PB/AMC412320/412566/
 414062/416185/420271/421120

2. Article Number
(Transfer from service label)

7014 0150 0000 5453 3420

COMPLETE THIS SECTION ON DELIVERY

A. Signature Agent
X Addressee

B. Received by (Printed Name) C. Date of Delivery

D. Is delivery address different from item 1? Yes
If YES, enter delivery address below: No

3. Service Type
 Certified Mail® Priority Mail Express™
 Registered Return Receipt for Merchandise
 Insured Mail Collect on Delivery

4. Restricted Delivery? (Extra Fee) Yes



United States Department of the Interior



BUREAU OF LAND MANAGEMENT

Arizona State Office

One North Central Avenue, Suite 800

Phoenix, Arizona 85004-4427

www.blm.gov/az/

In Reply Refer To:

NOV 04 2014

3800 (9310) PB

AMC412320, AMC412566, AMC414062, AMC416185, AMC420271, AMC421120

CERTIFIED MAIL – RETURN RECEIPT REQUESTED 7014 0150 0000 5453 3420

NOTICE

DOUGLAS L. DALMOLIN
87 JONES RANCH RD.
GLOBE, AZ 85501-1488

GOLDEN ARROWHEAD 1, BIG STRIKE, GOLDEN ARROWHEAD 2, THREE METAL MONSTER, THREE METAL MONSTER2, THREE METAL MONSTER3, THREE METAL MONSTER4, GOLDEN ARROWHEAD 3, TROY #1, GOLDEN ARROWHEAD #4
AMC412320, AMC412566, AMC412567, AMC412568, AMC414062, AMC414063,
AMC414064, AMC416187, AMC420271, AMC421120

Maintenance Fee Waiver Held for Rejection

This office received the Maintenance Fee Waiver Certification (waiver) for the above listed mining claim(s). The waiver is not properly completed and does not meet the annual filing requirements.

In accordance with 43 Code of Federal Regulations (CFR) 3835.10, the name, address, and original signatures of all owners of the mining claim must be included on the waiver form. Please correct the discrepancy as noted below:

The person signing a waiver on behalf of a company should always include on the signature line, information noting in what capacity they are signing (i.e. President, Secretary, Agent, Personal Representative, etc.). Your 2015 waiver document is missing this vital information. If an agent has Power of Attorney to sign, they should identify themselves as signing on behalf of an owner or company and should always include a copy of the power of attorney document.

According to our records, the AMC serial number you listed on the waiver and the affidavit of annual assessment work forms, for the GOLDEN ARROWHEAD 1 mining claim, does not match the claim name. The correct AMC serial number for the GOLDEN ARROWHEAD 1 mining claim is AMC412320, please correct your documentation.

In order to correct the defect in the waiver, per 43 CFR 3835.93, you must provide this office with the requested information within 60 days of your receipt of this notice. If you are unable to provide this information, you have the option of paying the annual maintenance fee of \$155 per claim (\$155 per 20 acres for placer claims larger than 20 acres). If we do not receive the requested corrections within the 60 day time frame, the claim(s) will be declared forfeited and closed.

Please include your AMC serial number on all correspondence. If additional information is required, please contact Pauline Brown, at 602-417-9360.

Sincerely,



Rebecca Heick
Acting Deputy State Director
Lands and Minerals Division

Enclosure
Copy of waiver



United States Department of the Interior

BUREAU OF LAND MANAGEMENT
Arizona State Office
One North Central Avenue, Suite 800
Phoenix, Arizona 85004-4427
www.blm.gov/az/



July 28, 2013

In Reply Refer To:

3809 (9310) RE
AMC412320, AMC412566,
AMC414062, AMC416185,
AMC420271, AMC421120

CERTIFIED MAIL – RETURN RECEIPT REQUESTED No. 7012 3050 0001 1019 3913

NOTICE

MICHAEL SMITH,
THREE METALS MINING CO.,
& DOUGLAS L. DALMOLIN
2014 N. HUNT CIR #201
MESA, AZ. 85203-2062

This Notice Affects Those Claims
Shown in the Block Below.

AMC412320, AMC412566 - AMC412568, AMC414062 - AMC414064, AMC416185 -
AMC416187, AMC420271, AMC421120

GOLDEN ARROWHEAD 1, BIG STRIKE, GOLDEN ARROWHEAD 2, THREE METAL
MONSTER, THREE METAL MONSTER 2 - THREE METAL MONSTER 4, BIG STRIKE 3,
BIG STRIKE 2, GOLDEN ARROWHEAD 3, TROY #1, GOLDEN ARROWHEAD #4

2013 Maintenance Fees Due on Claims under a Waiver

A Maintenance Fee Waiver Certification (small miner waiver) was filed for the 2013 assessment year for the mining claims listed above. In accordance with 43 CFR 3835.1, to qualify for a small miner waiver you and all related parties must hold no more than a total of 10 mining claims or sites nationwide. Since the commencement of the 2013 assessment year, the owner(s) of these mining claims has acquired and now owns in excess of 10 mining claims nationwide, which means they no longer qualify for the small miner waiver.

Michael Smith owns a total of 12 mining claims. These include 10 of the claims listed above that were listed on the waiver originally filed August 29, 2012, corrected on November 19, 2012, and the new claims, AMC420271 and AMC421120, filed December 13, 2012, and February 7, 2013, respectively.

Therefore, in accordance with 43 CFR 3835.20, and *Randi Rovetto, Et Al.*, 177 IBLA 257, the waiver is immediately cancelled and the 2013 Maintenance Fees of \$140 per claim per 20 acres are due on the claims listed above. The Bureau of Land Management (BLM) must receive the maintenance fee for these mining claims on or before September 1, 2013. If we do not receive the fee, the claims will be forfeited and closed. At that same time (on or before September 1, 2013) the maintenance fees for the 2014 assessment year are also due.

When paying the fees please specify which assessment year is being paid so we can apply the fees accurately to the claims. Please also include an explanation as to why the fees for the assessment year that has already begun are being paid; e.g., the claim owner no longer qualified for a small miner waiver.

If additional information is required, please contact Rod Ebert, at 602-417-9397. Please include your AMC serial numbers on all correspondence.



Rebecca Heick
Group Administrator
Lands and Minerals



United States Department of the Interior

BUREAU OF LAND MANAGEMENT

Arizona State Office

One North Central Avenue, Suite 800

Phoenix, Arizona 85004-4427

www.blm.gov/az/



July 28, 2013

In Reply Refer To:

3809 (9310) RE

AMC412320, AMC412566,

AMC414062, AMC416185,

AMC420271, AMC421120

CERTIFIED MAIL – RETURN RECEIPT REQUESTED No. 7012 3050 0001 1019 3913

NOTICE

MICHAEL SMITH,
THREE METALS MINING CO.,
& DOUGLAS L. DALMOLIN
2014 N. HUNT CIR #201
MESA, AZ. 85203-2062

This Notice Affects Those Claims
Shown in the Block Below.

AMC412320, AMC412566 - AMC412568, AMC414062 - AMC414064, AMC416185 -
AMC416187, AMC420271, AMC421120

GOLDEN ARROWHEAD 1, BIG STRIKE, GOLDEN ARROWHEAD 2, THREE METAL
MONSTER, THREE METAL MONSTER 2 - THREE METAL MONSTER 4, BIG STRIKE 3,
BIG STRIKE 2, GOLDEN ARROWHEAD 3, TROY #1, GOLDEN ARROWHEAD #4

2013 Maintenance Fees Due on Claims under a Waiver

A Maintenance Fee Waiver Certification (small miner waiver) was filed for the 2013 assessment year for the mining claims listed above. In accordance with 43 CFR 3835.1, to qualify for a small miner waiver you and all related parties must hold no more than a total of 10 mining claims or sites nationwide. Since the commencement of the 2013 assessment year, the owner(s) of these mining claims has acquired and now owns in excess of 10 mining claims nationwide, which means they no longer qualify for the small miner waiver.

Michael Smith owns a total of 12 mining claims. These include 10 of the claims listed above that were listed on the waiver originally filed August 29, 2012, corrected on November 19, 2012, and the new claims, AMC420271 and AMC421120, filed December 13, 2012, and February 7, 2013, respectively.

Therefore, in accordance with 43 CFR 3835.20, and *Randi Rovetto, Et Al.*, 177 IBLA 257, the waiver is immediately cancelled and the 2013 Maintenance Fees of \$140 per claim per 20 acres are due on the claims listed above. The Bureau of Land Management (BLM) must receive the maintenance fee for these mining claims on or before September 1, 2013. If we do not receive the fee, the claims will be forfeited and closed. At that same time (on or before September 1, 2013) the maintenance fees for the 2014 assessment year are also due.

When paying the fees please specify which assessment year is being paid so we can apply the fees accurately to the claims. Please also include an explanation as to why the fees for the assessment year that has already begun are being paid; e.g., the claim owner no longer qualified for a small miner waiver.

If additional information is required, please contact Rod Ebert, at 602-417-9397. Please include your AMC serial numbers on all correspondence.



Rebecca Heick
Group Administrator
Lands and Minerals

CERTIFIED MAIL™

SENDER: COMPLETE THIS SECTION

- Complete items 1, 2, and 3. Also complete item 4 if Restricted Delivery is desired.
- Print your name and address on the reverse so that we can return the card to you.
- Attach this card to the back of the mailpiece, or on the front if space permits.

1. Article Addressed to:

MICHAEL SMITH, THREE METALS MINING
CO., & DOUGLAS L. DALMOLIN
2014 N. HUNT CIR #201
MESA, AZ. 85203-2062

9310/RE/AMC412320, AMC412566, AMC414062,
AMC416185, AMC420271, AMC421120

2. Article Number
(Transfer from service label)

7012 3050 0001 1019 3913

PS Form 3811, February 2004

Domestic Return Receipt

102595-02-M-1540

COMPLETE THIS SECTION ON DELIVERY

A. Signature
X Agent
 Addressee

B. Received by (Printed Name) C. Date of Delivery

D. Is delivery address different from item 1? Yes
If YES, enter delivery address below: No

3. Service Type
 Certified Mail Express Mail
 Registered Return Receipt for Merchandise
 Insured Mail C.O.D.

4. Restricted Delivery? (Extra Fee) Yes

NIXIE 859 OCT 1999 8488/07/11
RETURN TO SENDER
ATTEMPTED - NOT KNOWN
UNABLE TO FORWARD
* 2414-04544-30-37

9310/RE/AMC412320, AMC412566, AMC414062,
AMC416185, AMC420271, AMC421120

MESA, AZ. 85203-2062
2014 N. HUNT CIR #201

CO., & DOUGLAS L. DALMOLIN

MICHAEL SMITH, THREE METALS MINING

PHOENIX, ARIZONA

U.S. OFFICIAL MAIL
PENALTY FOR PRIVATE USE \$300
FITNEY BOWES
MAILED FROM ZIP CODE 85004
JUL 30 2013
\$ 06.110
02 1M
0004280279



7012 3050 0001 1019 3913



STATES
OF INTERIOR
Management
te Office
Avenue, Suite 800
na 85004-4427
AL BUSINESS
OR PRIVATE USE \$300

ATK

NOTICE!!

These documents have been scanned!

Do not place un-scanned documents beneath this notice!

Do not remove this notice from this file!

GPO Jacket No. 560-102
Print Order 61540
Rise Business Services, LLC
Job=AZ15 5/13/2019



Box Number= AZ15041



Claim Begin-End: AMC421120-AMC421120

3 Transfers



AZ15041-6 AMC421078-AMC422564

**NO
DOCUMENTS
FOUND**

NO DOCUMENTS FOUND
NO DOCUMENTS FOUND

NOTICE!!

These documents have been scanned!

Do not place un-scanned documents beneath this notice!

Do not remove this notice from this file!

GPO Jacket No. 560-102
Print Order 61540
Rise Business Services, LLC
Job=AZ15 5/13/2019



Box Number= AZ15041



Claim Begin-End: AMC421120-AMC421120

4 Miscellaneous



AZ15041-6 AMC421078-AMC422564

**NO
DOCUMENTS
FOUND**

NO DOCUMENTS FOUND
NO DOCUMENTS FOUND

NOTICE!!

These documents have been scanned!

Do not place un-scanned documents beneath this notice!

Do not remove this notice from this file!

GPO Jacket No. 560-102
Print Order 61540
Rise Business Services, LLC
Job=AZ15 5/13/2019



Box Number= AZ15041



Claim Begin-End: AMC421120-AMC421120

5 Annual Filings



AZ15041-6 AMC421078-AMC422564

UNITED STATES
DEPARTMENT OF THE INTERIOR
BUREAU OF LAND MANAGEMENT

FORM APPROVED 412320
OMB NO.: 1004-0114
Expires: January 31, 2020

AFFIDAVIT OF ANNUAL ASSESSMENT WORK

414062 412566
416185

421120

WHEN RECORDED, MAIL DOCUMENT TO:

NAME: MICHAEL R. SMITH

ADDRESS: 5348 E. DECATUR ST.

CITY, STATE, ZIP: MESA, AZ. 85205

FOR COUNTY RECORDER'S USE

No. of Claims 8
x \$10/claim
Total due BLM \$ 80.00

TO ALL WHOM IT MAY CONCERN:

1. The undersigned certifies that at least \$100 per claim was expended for development, labor and improvements, or equivalent value added, as the annual assessment work for the assessment year ending September 1, 2018 for the following contiguous unpatented mining claim(s), located in the County of PINAL, in the State of ARIZONA.

BLM Serial No.	Name of Claim	Tp Rg Sec Mer				County Recordation Book and Page No.	Co. Recording Date
		Example: 13N 5E 14 MDM					
412230	GOLDEN ARROWHEAD #1	2S	11E	33		FEE#2013-010419	2-6-13
412567	GOLDEN ARROWHEAD #2	2S	11E	28&33		FEE#2013-010418	2-6-13
416187	GOLDEN ARROWHEAD #3	2S	11E	33		FEE#2012-058275	7-10-12
421120	GOLDEN ARROWHEAD #4	2S	11E	33		FEE# NOT AVAILABLE	2-7-13
412568	THREE METAL MONSTER	2S	11E	34		FEE#2011-100060	12-13-11
414062	THREE METAL MONSTER #2	2S	11E	34		FEE#2012-015862	2-28-12
414063	THREE METAL MONSTER #3	2S	11E	34		FEE#2012-015863	2-28-12
414064	THREE METAL MONSTER #4	2S	11E	33&34		FEE#2012-015864	2-18-12

PHOENIX, ARIZONA
2018 AUG -7 P 12:22

RECEIVED
BLM 47 STATE OFFICE

ENTERED
AUG 08 2018
BY: RAM

2. Type of labor and improvements (specify what was done and give the total value for that labor and improvement to show at least \$100 for each claim). If a geological, geochemical, or geophysical survey was performed, as per 30 U.S.C. 28-1, reference the title of the report of survey, give cost and date of the survey and report, and indicate it was filed with the County Recorder:

Description of Work Performed	Value of Work Performed	Date Work Was Performed
ROAD REPAIR, TRENCHING, SAMPLING, ASSAYS	\$1000'S	ALL YEAR LONG

3. Name and mailing address of each person who performed the labor and improvements:

Name (please print)
MICHAEL R. SMITH

Current Mailing Address (please print)
5348 E. DECATUR ST. MESA, AZ 85205

4. Name and mailing address of each person who holds and claims the subject mining claim(s) for the valuable minerals contained therein. Be sure to indicate if there is a change of address:

Name (please print)
MICHAEL R. SMITH

Current Mailing Address (please print)
5348 E. DECATUR ST. MESA, AZ 85205

DOUGLAS L. DALMOLIN

6234 YORK TOWN WAY FLORNCE, AZ 85312

5. The undersigned testifies that on the date of AUGUST 3rd, 2018, all monuments required by law were erected upon the subject claim(s), and all notices required by law were posted on the subject claim(s) or copies thereof were in place, and at said date, each corner monument bore or contained

RECEIVED
 COUNTY RECORDER'S OFFICE
 PHOENIX, ARIZONA
 2018 AUG - 7 12:28

markings sufficient to appropriately designate the corner of the claim to which it pertains and the name of the claim(s).

I hereby certify under penalty of perjury under the laws of the State of ARIZONA that the foregoing statements are true and correct:

[Signature] Date: 8/3/18
(Signature of person responsible for above statement)

Title 18 U.S.C. 1001 and 43 U.S.C. 1212 make it a crime for any person knowingly and willfully to make to any department or agency of the United States any false, fictitious or fraudulent statements or representations as to any matter within its jurisdiction.

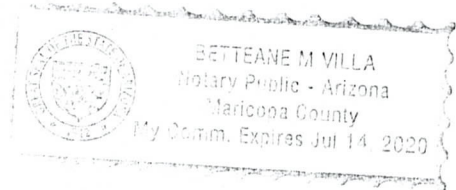
Notary Block

SUBSCRIBED AND SWORN TO before me, this 3rd day of August 2018

By: [Signature]
(Signature of Affiant)

Title: Relationship Banker

My Commission Expires: July 14 2020



INSTRUCTIONS

1. This is an optional form that may be used to satisfy the requirements for the Bureau of Land Management (BLM) under the provisions of 43 U.S.C. §1744 and 30 U.S.C. §28-28d and the regulations thereunder (43 CFR part 3835). Since local and State laws may vary, you should contact your local and State agencies where the claims are located to ensure all applicable laws and requirements are satisfied.
2. The claimant(s) must fill in the date in paragraph 1 for the applicable assessment year and the county and state where the claims are located.
3. All claim names, BLM serial numbers, legal descriptions, and original county recording information must be listed for the claims pertaining to this assessment notice.
4. The claimant(s) must complete paragraph 2 listing all labor or improvements which was performed on or did benefit the subject mining claims. The value and date of the labor or improvements must also be listed. The total amount of labor or improvements can be listed, but the total expenditure must equal at least \$100 for each claim.
5. The names and current mailing addresses of the person(s) performing the labor shall be listed in paragraph 3.
6. The name and current mailing address of each owner (claimant) of the claims shall be listed in paragraph 4. The mailing address shall be the owner's address and not the address of an agent or anyone representing the claimant. Be sure to note if there has been a change of address.
7. Paragraph 5 shall be completed to show the date it was verified that all monuments required by law were properly erected, all notices were posted, and that corners were appropriately designated for all claims listed.
8. An exact legible reproduction or duplicate (other than microfilm or other electronic media) of this affidavit or another type of affidavit of assessment work that you file or will file in the county where each claim is located, must be filed with the BLM on or before December 30 of the calendar year in which the assessment year ends. For mill or tunnel sites, a separate notice of intent to hold must be filed with the BLM on or before December 30. Requirements for filing a notice of intent to hold can be found at 43 CFR 3835.33.
9. A processing fee of \$10 for each claim listed must be remitted to the BLM along with this or any other affidavit of assessment work.

2. Type of labor and improvements (specify what was done and give the total value for that labor and improvement to show at least \$100 for each claim). If a geological, geochemical, or geophysical survey was performed, as per 30 U.S.C. 28-1, reference the title of the report of survey, give cost and date of the survey and report, and indicate it was filed with the County Recorder:

Description of Work Performed	Value of Work Performed	Date Work Was Performed
NEW ROAD WORK, ROAD REPAIR AND TRENCHING	\$1,000'S	ALL YEAR LONG
SAMPLING & ASSAYS	\$100'S	ALL YEAR LONG
TRENCHING	\$1,000'S	ALL YEAR LONG

3. Name and mailing address of each person who performed the labor and improvements:

Name (please print)
MICHAEL R. SMITH

Current Mailing Address (please print)
5348 E. DECATUR ST. MESA, AZ 85205

4. Name and mailing address of each person who holds and claims the subject mining claim(s) for the valuable minerals contained therein. Be sure to indicate if there is a change of address:

Name (please print)
THREE METAL MINING CO.
MICHAEL R. SMITH
MICHAEL R. SMITH DOUGLAS

Current Mailing Address (please print)
5348 E. DECATUR ST. MESA, AZ 85205
5348 E. DECATUR ST. MESA, AZ 85205
5348 E. DECATUR ST. MESA, AZ 85205

5. The undersigned testifies that on the date of AUGUST 3rd, 2018, 20 monuments required by law were erected upon the subject claim(s), and all notices required by law were posted on the subject claim(s) or copies thereof were in place, and at said date, each corner monument bore or contained

PHOENIX, ARIZONA
 2018 AUG - 7 P 12: 20
 PHOENIX, ARIZONA

markings sufficient to appropriately designate the corner of the claim to which it pertains and the name of the claim(s).

I hereby certify under penalty of perjury under the laws of the State of ARIZONA that the foregoing statements are true and correct:

[Signature] Date: 8/3/18
(Signature of person responsible for above statement)

Title 18 U.S.C. 1001 and 43 U.S.C. 1212 make it a crime for any person knowingly and willfully to make to any department or agency of the United States any false, fictitious or fraudulent statements or representations as to any matter within its jurisdiction.

Notary Block

SUBSCRIBED AND SWORN TO before me, this 3rd day of August 2018

By: Michael R Smith B.V. [Signature]
(Signature of Affiant)

Title: Relationship Banker

My Commission Expires: July 14 2020



INSTRUCTIONS

1. This is an optional form that may be used to satisfy the requirements for the Bureau of Land Management (BLM) under the provisions of 43 U.S.C. §1744 and 30 U.S.C. §28-28d and the regulations thereunder (43 CFR part 3835). Since local and State laws may vary, you should contact your local and State agencies where the claims are located to ensure all applicable laws and requirements are satisfied.
2. The claimant(s) must fill in the date in paragraph 1 for the applicable assessment year and the county and state where the claims are located.
3. All claim names, BLM serial numbers, legal descriptions, and original county recording information must be listed for the claims pertaining to this assessment notice.
4. The claimant(s) must complete paragraph 2 listing all labor or improvements which was performed on or did benefit the subject mining claims. The value and date of the labor or improvements must also be listed. The total amount of labor or improvements can be listed, but the total expenditure must equal at least \$100 for each claim.
5. The names and current mailing addresses of the person(s) performing the labor shall be listed in paragraph 3.
6. The name and current mailing address of each owner (claimant) of the claims shall be listed in paragraph 4. The mailing address shall be the owner's address and not the address of an agent or anyone representing the claimant. Be sure to note if there has been a change of address.
7. Paragraph 5 shall be completed to show the date it was verified that all monuments required by law were properly erected, all notices were posted, and that corners were appropriately designated for all claims listed.
8. An exact legible reproduction or duplicate (other than microfilm or other electronic media) of this affidavit or another type of affidavit of assessment work that you file or will file in the county where each claim is located, must be filed with the BLM on or before December 30 of the calendar year in which the assessment year ends. For mill or tunnel sites, a separate notice of intent to hold must be filed with the BLM on or before December 30. Requirements for filing a notice of intent to hold can be found at 43 CFR 3835.33.
9. A processing fee of \$10 for each claim listed must be remitted to the BLM along with this or any other affidavit of assessment work.

United States Department of the Interior
Bureau of Land Management
 DIV OF LANDS, MINRLS & ENERGY
 ONE N CENTRAL AVE
 PHOENIX, AZ 85004 -4427
 Phone: 602-417-9200

Receipt

No: 4229590

Transaction #: 4344863	
Date of Transaction: 08/07/2018	
CUSTOMER:	
MICHAEL SMITH 5348 E DECATUR ST MESA, AZ 85205-6504 US	

LINE #	QTY	DESCRIPTION	REMARKS	UNIT PRICE	TOTAL
1	1.00	LOCATABLE MINERALS / MINING CLAIMS-NOT NEW-UNADJUD, ONE AUTH NO. ONLY / MINING CLAIM MONEY RECEIVED CASES: AMC412230/\$80.00	2018 POL/8	- n/a -	80.00
TOTAL:					\$80.00

PAYMENT INFORMATION				
NOTE: Items will appear on credit card statement as "Bureau of Land Mgmt CO".				
1	AMOUNT:	80.00	POSTMARKED:	N/A
	TYPE:	CREDIT CARD	RECEIVED:	08/07/2018
	NAME:	SMITH, MICHAEL 5348 E DECATUR ST MESA AZ 85205-6504 US		
	CARD NO:	XXXXXXXXXXXX6923	AUTH CODE:	004215
	NAME ON CARD:	MICHAEL R SMITH		
	SIGNATURE:			

REMARKS

This receipt was generated by the automated BLM Collections and Billing System and is a paper representation of a portion of the official electronic record contained therein.

UNITED STATES
DEPARTMENT OF THE INTERIOR
BUREAU OF LAND MANAGEMENT

MAINTENANCE FEE WAIVER CERTIFICATION

149

PER

412320
412566

FORM APPROVED
OMB NO. 1004-0114

Expires: January 31, 2020

414062 416185

SEE INSTRUCTIONS ON PAGE 2

- This small miner waiver is filed for the assessment year beginning on September 1, 2018 and ending on September 1, 2019.
- The undersigned and all related parties owned ten or fewer mining claims, mill, or tunnel sites located and maintained on Federal lands in the United States of America on September 1, 2019.
- The undersigned have performed the assessment work required by law for each mining claim listed prior to filing this waiver and understand that by filing this form, the undersigned must file an affidavit of assessment work with the Bureau of Land Management (BLM) by the December 30th following the filing of this waiver.
- The undersigned understand that if the assessment work obligation has not yet come due under 30 U.S.C. 28 (for those claims in their first assessment year only), a notice of intent to hold reciting this condition must be recorded by the December 30th following the filing of this waiver.
- The undersigned understand that mill and tunnel sites may also be listed on this waiver and be waived from payment of the maintenance fee, and that a notice of intent to hold for these sites is required to be filed with the BLM by the December 30th following the filing of this waiver.
- The undersigned understand and acknowledge that pursuant to 43 U.S.C. 1212 and 18 U.S.C. 1001, the filing or recording of a false, fictitious, or fraudulent document with the BLM may result in a fine of up to \$250,000, a prison term not to exceed five years, or both.
- The mining claims, mill or tunnel sites for which this waiver from payment of the maintenance fees is requested are:

CLAIM OR SITE NAME	BLM RECORDATION SERIAL NUMBER
1. GOLDEN ARROWHEAD #1	412320
2. GOLDEN ARROWHEAD #2	412567
3. GOLDEN ARROWHEAD #3	416187
4. GOLDEN ARROWHEAD #4	421120
5. THREE METAL MONSTER	412568
6. THREE METAL MONSTER #2	414062
7. THREE METAL MONSTER #3	414063
8. THREE METAL MONSTER #4	414064
9.	
10.	

RECEIVED
 PHOENIX, ARIZONA
 2018 AUG - 7 P 12: 23
 BLM AZ STATE OFFICE

The owner(s) (claimants) of the above mining claims and sites are:

^{4 of} THREE METAL MINING COMPANY
 (Owner's Name - Please Print)
 5348 E. DECATUR
 (Owner's Mailing Address)

[Signature]
 (Owner's Signature)
 MESAL AZ 85205
 (City) (State) (Zip Code)

^{1 of} MICHAEL R. SMITH
 (Owner's Name - Please Print)
 5348 E. DECATUR ST.
 (Owner's Mailing Address)

[Signature]
 (Owner's Signature)
 MESA AZ 85205
 (City) (State) (Zip Code)

MICHAEL R. SMITH DOUGLAS
 (Owner's Name - Please Print)
 5348 E. DECATUR ST.
 (Owner's Mailing Address)

[Signature]
 (Owner's Signature)
 MESA AZ 85205
 (City) (State) (Zip Code)

 (Owner's Name - Please Print)

 (Owner's Mailing Address)

 (Owner's Signature)

 (City) (State) (Zip Code)

Ac 483 Ac 247 - Split Road Signatures
ENTERED INTO COMPUTER
 8/20/18 - Ac 247 removed - PER AMY D.
 I + IS MICHAEL R. SMITH - OWNER
 PB

Date and Time Run:
9/28/2018 3:33:59 PM

Page 1 of @numberOfPages}

DEPARTMENT OF THE INTERIOR
BUREAU OF LAND MANAGEMENT

Mining Claims

CUSTOMER INFORMATION

Admin State: AZ
Geo State: AZ

SMITH MICHAEL R
5348 E DECATUR ST
MESA AZ 85205-6504

Int Rel: CLAIMANT

Customer ID: 2323786

Serial Number	Lead Serial Number	Claim Name	County D	Case Type	Last A Yr	Location Date	Meridian Township Range Section	Subdiv
AMC412320	AMC412320	GOLDEN ARROWHEAD 1	PINAL	A LODE	2018	09/02/2011	14 0020S 0110E 033	NW
AMC412567	AMC412566	GOLDEN ARROWHEAD 2	PINAL	A LODE	2019	10/01/2011	14 0020S 0110E 028 14 0020S 0110E 033	SW NW
AMC412568	AMC412566	THREE METAL MONSTER	PINAL	A LODE	2019	10/01/2011	14 0020S 0110E 034	NW,SW
AMC414062	AMC414062	THREE METAL MONSTER2	PINAL	A LODE	2019	01/01/2012	14 0020S 0110E 034	NE,NW,SW
AMC414063	AMC414062	THREE METAL MONSTER3	PINAL	A LODE	2019	01/01/2012	14 0020S 0110E 034	SW
AMC414064	AMC414062	THREE METAL MONSTER4	PINAL	A LODE	2019	01/01/2012	14 0020S 0110E 033 14 0020S 0110E 034	SE NW,SW
AMC416187	AMC416185	GOLDEN ARROWHEAD 3	PINAL	A LODE	2019	04/04/2012	14 0020S 0110E 033	NW
AMC420271	AMC420271	TROY #1	PINAL	A LODE	2019	12/13/2012	14 0020S 0110E 033 14 0020S 0110E 034	SE NW,SW
AMC421120	AMC421120	GOLDEN ARROWHEAD #4	PINAL	A LODE	2019	12/01/2012	14 0020S 0110E 033	NW

NO WARRANTY IS MADE BY BLM
FOR USE OF THE DATA FOR
PURPOSES NOT INTENDED BY BLM

Date and Time Run:

9/28/2018 3:35:01 PM

Page 1 of @{numberOfPages}

**DEPARTMENT OF THE INTERIOR
BUREAU OF LAND MANAGEMENT****Mining Claims****CUSTOMER INFORMATION****Admin State: AZ****Geo State: AZ****THREE METAL MINING CO
5348 E DECATUR ST
MESA AZ 85205-6504****Int Rel: CLAIMANT****Customer ID: 2331032**

Serial Number	Lead Serial Number	Claim Name	County D	Case Type	Last A Yr	Location Date	Meridian Township Range Section	Subdiv
<u>AMC412320</u>	AMC412320	GOLDEN ARROWHEAD 1	PINAL	A LODE	2018	09/02/2011	14 0020S 0110E 033	NW
<u>AMC412567</u>	AMC412566	GOLDEN ARROWHEAD 2	PINAL	A LODE	2019	10/01/2011	14 0020S 0110E 028 14 0020S 0110E 033	SW NW
<u>AMC412568</u>	AMC412566	THREE METAL MONSTER	PINAL	A LODE	2019	10/01/2011	14 0020S 0110E 034	NW,SW
<u>AMC416187</u>	AMC416185	GOLDEN ARROWHEAD 3	PINAL	A LODE	2019	04/04/2012	14 0020S 0110E 033	NW

**NO WARRANTY IS MADE BY BLM
FOR USE OF THE DATA FOR
PURPOSES NOT INTENDED BY BLM**

Date and Time Run:
9/28/2018 3:27:51 PM

Page 1 of @numberOfPages}

**DEPARTMENT OF THE INTERIOR
BUREAU OF LAND MANAGEMENT**

MINING CLAIMS

MC Nationwide Claimant Listing

ST	City, State, Zip	Address	Customer	BLM Admin State	Int Rel Cd	Int Rel	Count
AZ	MESA AZ 85205-6504	5348 E DECATUR ST	SMITH MICHAEL R	AZ	58	CLAIMANT	9
AZ	MESA AZ 85205-6504	5348 E DECATUR ST	THREE METAL MINING CO	AZ	58	CLAIMANT	4

13

**NO WARRANTY IS MADE BY BLM FOR USE
OF THE DATA FOR PURPOSES
NOT INTENDED BY BLM**

Date and Time Run:
9/28/2018 3:30:54 PM

Page 1 of @
{numberOfPages}

**DEPARTMENT OF THE INTERIOR
BUREAU OF LAND MANAGEMENT**

MINING CLAIMS

MC Nationwide Claimant Listing

Case Disposition is equal to / is in **ACTIVE**
and Claimant Name contains any **SMITH MICHAEL R, THREE METAL MINING CO**

13

**NO WARRANTY IS MADE BY BLM FOR USE
OF THE DATA FOR PURPOSES
NOT INTENDED BY BLM**

UNITED STATES
DEPARTMENT OF THE INTERIOR
BUREAU OF LAND MANAGEMENT

FORM APPROVED
OMB NO.: 1004-0114
Expires: January 31, 2020

AMC 412320
412566

AFFIDAVIT OF ANNUAL ASSESSMENT WORK

WHEN RECORDED, MAIL DOCUMENT TO:

NAME: THREE METAL MINING COMPANY

ADDRESS: 5348 E. DECATUR ST.

CITY, STATE, ZIP: MESA, AZ. 85205

414062
420271
421120
416185

FOR COUNTY RECORDER'S USE

No. of Claims 9
x \$10/claim
Total due BLM \$ 90.00

TO ALL WHOM IT MAY CONCERN:


Handwritten: # 3928743

1. The undersigned certifies that at least \$100 per claim was expended for development, labor and improvements, or equivalent value added, as the annual assessment work for the assessment year ending September 1, 2017 for the following contiguous unpatented mining claim(s), located in the County of PINAL, in the State of ARIZONA.

BLM Serial No.	Name of Claim	Tp	Rg	Sec	Mer	County Recordation Book and Page No.	Co. Recording Date
<i>412320</i> 412230	GOLDEN ARROWHEAD #1	2S	11E	33		FEE# 2013-010419	2-6-13
412567	GOLDEN ARROWHEAD #2	2S	11E	28&33		FEE#2013-010418	2-6-13
416187	GOLDEN ARROWHEAD#3	2S	11E	33		FEE#2012-058275	7-10-12
421120	GOLDEN ARROWHEAD #4	2S	11E	33		NOT AVAILABLE	2-7-13
412568	THREE METAL MONSTER	2S	11E	34		FEE#2011-100060	12-13-11
414062	THREE METAL MONSTER #2	2S	11E	34		FEE#2012-015862	2-28-12
414063	THREE METAL MONSTER #3	2S	11E	34		FEE#2012-014863	2-28-12
414064	THREE METAL MONSTER #4	2S	11E	33&34		FEE#2012-015864	2-28-12
420271	TROY #1	2S	11E	33		FEE#2012-107546	12-14-12

(Continued on page 2)

2017 AUG - 9 11:29



2. Type of labor and improvements (specify what was done and give the total value for that labor and improvement to show at least \$100 for each claim). If a geological, geochemical, or geophysical survey was performed, as per 30 U.S.C. 28-1, reference the title of the report of survey, give cost and date of the survey and report, and indicate it was filed with the County Recorder:

Description of Work Performed	Value of Work Performed	Date Work Was Performed
ROAD WORK AND REPAIR	\$1,000'S	ALL YEAR
SAMPLING AND ASSAYS	\$100'S	ALL YEAR
MAN HOURS WORKING ROADS AND CLAIMS	\$1,000's	ALL YEAR

3. Name and mailing address of each person who performed the labor and improvements:

Name (please print)
MICHAEL R. SMITH

DOUGLAS L. DALMOLIN

DOUG'S GRANDSON

Current Mailing Address (please print)

5248 E. DECATUR ST. MESA, AZ. 85205

6234 W. YORKTOWN WAY FLORENCE, AZ. 85312

SAME ADDRESS

4. Name and mailing address of each person who holds and claims the subject mining claim(s) for the valuable minerals contained therein. Be sure to indicate if there is a change of address:

Name (please print)

THREE METAL MINING COMPANY

MICHAEL R. SMITH

DOUGLAS DALMOLIN

Current Mailing Address (please print)

5348 E. DECATUR ST. MESA, AZ. 85205

5348 E. DECATUR ST. MESA, AZ. 85205

6234 YORKTOWN WAY FLORENCE, AZ. 85312

2011 APR - 0 A 11: 29
 RECEIVED

5. The undersigned testifies that on the date of _____, 20___, all monuments required by law were erected upon the subject claim(s), and all notices required by law were posted on the subject claim(s) or copies thereof were in place, and at said date, each corner monument bore or contained

markings sufficient to appropriately designate the corner of the claim to which it pertains and the name of the claim(s).

I hereby certify under penalty of perjury under the laws of the State of ARIZONA that the foregoing statements are true and correct:

[Signature] Date: 8/8/17
(Signature of person responsible for above statement)

Title 18 U.S.C. 1001 and 43 U.S.C. 1212 make it a crime for any person knowingly and willfully to make to any department or agency of the United States any false, fictitious or fraudulent statements or representations as to any matter within its jurisdiction.

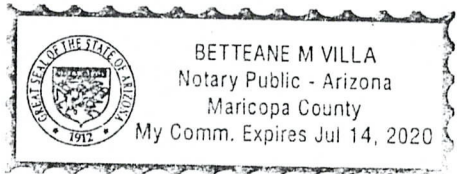
Notary Block

SUBSCRIBED AND SWORN TO before me, this 8th day of August 2017

By: Michael R Smith
(Signature of Affiant)

Title: _____

My Commission Expires: July 14 2020



INSTRUCTIONS

1. This is an optional form that may be used to satisfy the requirements for the Bureau of Land Management (BLM) under the provisions of 43 U.S.C. §1744 and 30 U.S.C. §28-28d and the regulations thereunder (43 CFR part 3835). Since local and State laws may vary, you should contact your local and State agencies where the claims are located to ensure all applicable laws and requirements are satisfied.
2. The claimant(s) must fill in the date in paragraph 1 for the applicable assessment year and the county and state where the claims are located.
3. All claim names, BLM serial numbers, legal descriptions, and original county recording information must be listed for the claims pertaining to this assessment notice.
4. The claimant(s) must complete paragraph 2 listing all labor or improvements which was performed on or did benefit the subject mining claims. The value and date of the labor or improvements must also be listed. The total amount of labor or improvements can be listed, but the total expenditure must equal at least \$100 for each claim.
5. The names and current mailing addresses of the person(s) performing the labor shall be listed in paragraph 3.
6. The name and current mailing address of each owner (claimant) of the claims shall be listed in paragraph 4. The mailing address shall be the owner's address and not the address of an agent or anyone representing the claimant. Be sure to note if there has been a change of address.
7. Paragraph 5 shall be completed to show the date it was verified that all monuments required by law were properly erected, all notices were posted, and that corners were appropriately designated for all claims listed.
8. An exact legible reproduction or duplicate (other than microfilm or other electronic media) of this affidavit or another type of affidavit of assessment work that you file or will file in the county where each claim is located, must be filed with the BLM on or before December 30 of the calendar year in which the assessment year ends. For mill or tunnel sites, a separate notice of intent to hold must be filed with the BLM on or before December 30. Requirements for filing a notice of intent to hold can be found at 43 CFR 3835.33.
9. A processing fee of \$10 for each claim listed must be remitted to the BLM along with this or any other affidavit of assessment work.

PHOENIX, ARIZONA

2017 AUG - 9 A 11: 29

2017 AUG 2 11: 17
RECEIVED

United States Department of the Interior
Bureau of Land Management
 DIV OF LANDS, MINRLS & ENERGY
 ONE N CENTRAL AVE
 PHOENIX, AZ 85004 -4427
 Phone: 602-417-9200

Receipt

No: 3928743

Transaction #: 4038292	
Date of Transaction: 08/09/2017	
CUSTOMER:	
THREE METAL MINING COMPANY 5348 E DECATUR ST MESA, AZ 85205-6504 US	

LINE #	QTY	DESCRIPTION	REMARKS	UNIT PRICE	TOTAL
1	1.00	LOCATABLE MINERALS / MINING CLAIMS- NOT NEW-UNADJUD, ONE AUTH NO. ONLY / MINING CLAIM MONEY RECEIVED CASES: AMC412230/\$90.00	2018 WAIV & 2017 POL (9)	- n/a -	90.00
TOTAL:					\$90.00

PAYMENT INFORMATION			
NOTE: Items will appear on credit card statement as "Bureau of Land Mgmt CO".			
1	AMOUNT:	90.00	POSTMARKED: N/A
	TYPE:	CREDIT CARD	RECEIVED: 08/09/2017
	NAME:	THREE METAL MINING COMPANY 5348 E DECATUR ST MESA AZ 85205-6504 US	
	CARD NO:	XXXXXXXXXXXX1105	AUTH CODE: 072814
	NAME ON CARD:	MICHAEL R SMITH	
	EXPIRES:	07/2019	
	SIGNATURE:		

REMARKS

This receipt was generated by the automated BLM Collections and Billing System and is a paper representation of a portion of the official electronic record contained therein.

UNITED STATES
DEPARTMENT OF THE INTERIOR
BUREAU OF LAND MANAGEMENT

223

AMC 412320 AMC 416185
AMC 412566 AMC 420271
AMC 414062 AMC 421120
FORM APPROVED
OMB NO. 1004-0114
Expires: January 31, 2020

MAINTENANCE FEE WAIVER CERTIFICATION

SEE INSTRUCTIONS ON PAGE 2

- This small miner waiver is filed for the assessment year beginning on September 1, 2017 and ending on September 1, 2018.
- The undersigned and all related parties owned ten or fewer mining claims, mill, or tunnel sites located and maintained on Federal lands in the United States of America on September 1, 2017.
- The undersigned have performed the assessment work required by law for each mining claim listed prior to filing this waiver and understand that by filing this form, the undersigned must file an affidavit of assessment work with the Bureau of Land Management (BLM) by the December 30th following the filing of this waiver.
- The undersigned understand that if the assessment work obligation has not yet come due under 30 U.S.C. 28 (for those claims in their first assessment year only), a notice of intent to hold reciting this condition must be recorded by the December 30th following the filing of this waiver.
- The undersigned understand that mill and tunnel sites may also be listed on this waiver and be waived from payment of the maintenance fee, and that a notice of intent to hold for these sites is required to be filed with the BLM by the December 30th following the filing of this waiver.
- The undersigned understand and acknowledge that pursuant to 43 U.S.C. 1212 and 18 U.S.C. 1001, the filing or recording of a false, fictitious, or fraudulent document with the BLM may result in a fine of up to \$250,000, a prison term not to exceed five years, or both.
- The mining claims, mill or tunnel sites for which this waiver from payment of the maintenance fees is requested are:

CLAIM OR SITE NAME	BLM RECORDATION SERIAL NUMBER
1. GOLDEN ARROWHEAD #1	✓ 412320
2. GOLDEN ARROWHEAD #2	412567
3. GOLDEN ARROWHEAD #3	416187
4. GOLDEN ARROWHEAD #4	421120
5. THREE METAL MONSTER	412568
6. THREE METAL MONSTER #2	414062
7. THREE METAL MONSTER #3	414063
8. THREE METAL MONSTER #4	414064
9. TROY #1	420271
10.	

The owner(s) (claimants) of the above mining claims and sites are:

NEW CHECK
THREE METAL MINING COMPANY ✓
(Owner's Name - Please Print)
5348 E. DECATUR ST.
(Owner's Mailing Address)

OWNER
Michael R. Smith
(Owner's Signature)
MESA AZ 85205
(City) (State) (Zip Code)

MICHAEL R. SMITH ✓
(Owner's Name - Please Print)
5348 E. DECATUR ST.
(Owner's Mailing Address)

Michael R. Smith
(Owner's Signature)
MESA AZ 85205
(City) (State) (Zip Code)

DOUGLAS L. DALMOLIN
(Owner's Name - Please Print)
6234 W. YORKTOWN WAY
(Owner's Mailing Address)

D L Dalmolin
(Owner's Signature)
FLORENCE AZ 85312
(City) (State) (Zip Code)

PHOENIX, ARIZONA

(Owner's Name - Please Print)
(Owner's Mailing Address)

(Owner's Signature)
ENTERED SEP 06 2017
BLM AZ STATE OFFICE (City) (State) (Zip Code)

RECEIVED

(Owner's Name - Please Print)	(Owner's Signature)
(Owner's Mailing Address)	(City) (State) (Zip Code)
(Owner's Name - Please Print)	(Owner's Signature)
(Owner's Mailing Address)	(City) (State) (Zip Code)
(Owner's Name - Please Print)	(Owner's Signature)
(Owner's Mailing Address)	(City) (State) (Zip Code)
(Owner's Name - Please Print)	(Owner's Signature)
(Owner's Mailing Address)	(City) (State) (Zip Code)

18 U.S.C. 1001 and 43 U.S.C. 1212 make it a crime for any person knowingly and willfully to make to any department or agency of the United States any false, fictitious or fraudulent statements or representations as to any matter within its jurisdiction.

INSTRUCTIONS

1. This certification is made under the provisions of 43 U.S.C. § 1744 and 30 U.S.C. §28-28k and the regulations thereunder (43 CFR Part 3830).
2. The claimant(s) must fill in the dates in paragraph 1 for the beginning and ending of the assessment year for which this waiver is sought.
3. The claimant(s) must fill in the date in paragraph 2 for the beginning of the assessment year for which this waiver is sought.
4. All claim and site names and BLM serial numbers must be listed for the mining claims, mill sites, and tunnel sites for which the waiver is sought.
5. All owners of the mining claims, mill sites, and tunnel sites and their addresses must be given.
6. This waiver form must be signed by all the claimants or their designated agent, in original form. If an agent is designated, a notarized designation of agent, signed by all of the claimants with proper address given, must be submitted with this waiver.
7. This form must be filed no later than September 1st for the upcoming assessment year in the BLM State Office where the mining claims or sites are recorded, or the waiver cannot be granted by the BLM. (Example: To obtain a waiver for the assessment year 2012, which begins on September 1, 2011, you must qualify for and file for a waiver no later than September 1, 2011, in the proper BLM State Office.)
8. For all mining claims which require assessment work, you must record an affidavit of labor on or before the December 30th immediately following the filing of this waiver. For all other mining claims or sites waived, you must record a notice of intent to hold on or before the December 30th immediately following the filing of this waiver.
9. Mill and tunnel sites may also be listed on this waiver and be waived from payment of the maintenance fee. A notice of intent to hold for these sites is required to be filed by the December 30th following the filing of this waiver.

RECEIVED
 BLM AZ STATE OFFICE
 2017 AUG -9 11:27
 PHOENIX ARIZONA
 FOR OFFICIAL USE ONLY

**DEPARTMENT OF THE INTERIOR
BUREAU OF LAND MANAGEMENT
MINING CLAIMS**

**MC Customer Information - With Serial No. and Claim Name
ACTIVE CLAIMS**

Admin State: AZ

Geo State: AZ

**DALMOLIN DOUGLAS L
87 JONES RANCH RD
GLOBE, AZ 85501-1488**

CUSTOMER ID: 2340641

<u>Serial No.</u>	<u>Claim Name/Number</u>	<u>Lead Serial No.</u>	<u>Disposition</u>
AMC420271	TROY #1	AMC420271	ACTIVE

Number of ACTIVE cases: 1

**SMITH MICHAEL R
5348 E DECATUR ST
MESA, AZ 85205-6504**

CUSTOMER ID: 2323786

<u>Serial No.</u>	<u>Claim Name/Number</u>	<u>Lead Serial No.</u>	<u>Disposition</u>
AMC412320	GOLDEN ARROWHEAD 1	AMC412320	ACTIVE
AMC412567	GOLDEN ARROWHEAD 2	AMC412566	ACTIVE
AMC412568	THREE METAL MONSTER	AMC412566	ACTIVE
AMC414062	THREE METAL MONSTER2	AMC414062	ACTIVE
AMC414063	THREE METAL MONSTER3	AMC414062	ACTIVE
AMC414064	THREE METAL MONSTER4	AMC414062	ACTIVE
AMC416187	GOLDEN ARROWHEAD 3	AMC416185	ACTIVE
AMC420271	TROY #1	AMC420271	ACTIVE
AMC421120	GOLDEN ARROWHEAD #4	AMC421120	ACTIVE

Number of ACTIVE cases: 9

**THREE METAL MINING CO
5348 E DECATUR ST
MESA, AZ 85205-6504**

CUSTOMER ID: 2331032

<u>Serial No.</u>	<u>Claim Name/Number</u>	<u>Lead Serial No.</u>	<u>Disposition</u>
AMC412320	GOLDEN ARROWHEAD 1	AMC412320	ACTIVE
AMC412567	GOLDEN ARROWHEAD 2	AMC412566	ACTIVE
AMC412568	THREE METAL MONSTER	AMC412566	ACTIVE
AMC416187	GOLDEN ARROWHEAD 3	AMC416185	ACTIVE

Number of ACTIVE cases: 4

UNITED STATES DEPARTMENT OF THE INTERIOR
BUREAU OF LAND MANAGEMENT

MC NATIONWIDE CLAIMANT LISTING
September 21, 2017

Cust	AZ CLAIMANT	National Total
DALMOLIN DOUGLAS L 87 JONES RANCH RD GLOBE, AZ 85501-1488	1	1
SMITH MICHAEL R 5348 E DECATUR ST MESA, AZ 85205-6504	9	9
THREE METAL MINING CO 5348 E DECATUR ST MESA, AZ 85205-6504	4	4

UNITED STATES
DEPARTMENT OF THE INTERIOR
BUREAU OF LAND MANAGEMENT

FORM APPROVED **412320**
OMB NO.: 1004-0114
Expires: October 31, 2016
420271 412566
416185 414062

AFFIDAVIT OF ANNUAL ASSESSMENT WORK

421120

WHEN RECORDED, MAIL DOCUMENT TO:

NAME: THREE METAL MINING COMPANY

ADDRESS: 5348 E. DECATUR ST.

CITY, STATE, ZIP: MESA, AZ. 85203

FOR COUNTY RECORDER'S USE

No. of Claims 9
x \$10/claim
Total due BLM \$ \$ 90.00

TO ALL WHOM IT MAY CONCERN:

- The undersigned certifies that at least \$100 per claim was expended for development, labor and improvements, or equivalent value added, as the annual assessment work for the assessment year ending September 1, 2016 for the following contiguous unpatented mining claim(s), located in the County of PINAL, in the State of ARIZONA.

BLM Serial No.	Name of Claim	Tp Rg Sec Mer				County Recordation Book and Page No.	Date
		Example: 13N 5E 14 MDM					
412230	GOLDEN ARROWHEAD #1	2S	11E	33		FEE# 2013-010419	2-6-13
412567	GOLDEN ARROWHEAD #2	2S	11E	28&33		FEE#2013-010418	2-6-13
416187	GOLDEN ARROWHEAD #3	2S	11E	33		FEE#2012-058275	7-10-12
421120	GOLDEN ARROWHEAD #4	2S	11E	33		NOT AVAILABLE	2-7-13
412568	THREE METAL MONSTER	2S	11E	34		FEE#2011-100060	12-13-11
414062	THREE METAL MONSTER #2	2S	11E	34		FEE#2012-015862	2-28-12
414063	THREE METAL MONSTER #3	2S	11E	34		FEE#2012-014863	2-28-12
414064	THREE METAL MONSTER #4	2S	11E	34&33		FEE#2012-015864	2-28-12
420271	TROY #1	2S	11E	33		FEE#2012-107548	12-14-12

RECEIVED
 BLM AZ STATE OFFICE
 PHOENIX, ARIZONA
 AUG - 4 A 9:08

ENTERED
 AUG 08 2016
 BY: *Rtmc*

markings sufficient to appropriately designate the corner of the claim to which it pertains and the name of the claim(s).

I hereby certify under penalty of perjury under the laws of the State of ARIZONA that the foregoing statements are true and correct:

[Signature] Date: 8/1/16
(Signature of person responsible for above statement)

Title 18 U.S.C. 1001 and 43 U.S.C. 1212 make it a crime for any person knowingly and willfully to make to any department or agency of the United States any false, fictitious or fraudulent statements or representations as to any matter within its jurisdiction.

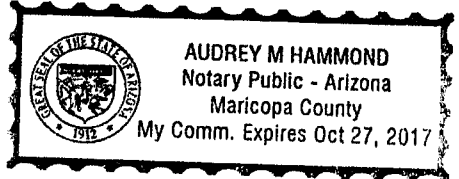
Notary Block

SUBSCRIBED AND SWORN TO before me, this 1st day of August 2016

By: [Signature]
(Signature of Affiant)

Title: Notary

My Commission Expires: 10/27/2017



INSTRUCTIONS

1. This is an optional form that may be used to satisfy the requirements for the Bureau of Land Management (BLM) under the provisions of 43 U.S.C. §1744 and 30 U.S.C. §28-28d and the regulations thereunder (43 CFR part 3835). Since local and State laws may vary, you should contact your local and State agencies where the claims are located to ensure all applicable laws and requirements are satisfied.
2. The claimant(s) must fill in the date in paragraph 1 for the applicable assessment year and the county and state where the claims are located.
3. All claim names, BLM serial numbers, legal descriptions, and original county recording information must be listed for the claims pertaining to this assessment notice.
4. The claimant(s) must complete paragraph 2 listing all labor or improvements which was performed on or did benefit the subject mining claims. The value and date of the labor or improvements must also be listed. The total amount of labor or improvements can be listed, but the total expenditure must equal at least \$100 for each claim.
5. The names and current mailing addresses of the person(s) performing the labor shall be listed in paragraph 3.
6. The name and current mailing address of each owner (claimant) of the claims shall be listed in paragraph 4. The mailing address shall be the owner's address and not the address of an agent or anyone representing the claimant. Be sure to note if there has been a change of address.
7. Paragraph 5 shall be completed to show the date it was verified that all monuments required by law were properly erected, all notices were posted, and that corners were appropriately designated for all claims listed.
8. An exact legible reproduction or duplicate (other than microfilm or other electronic media) of this affidavit or another type of affidavit of assessment work that you file or will file in the county where each claim is located, must be filed with the BLM on or before December 30 of the calendar year in which the assessment year ends. For mill or tunnel sites, a separate notice of intent to hold must be filed with the BLM on or before December 30. Requirements for filing a notice of intent to hold can be found at 43 CFR 3835.33.
9. A processing fee of \$10 for each claim listed must be remitted to the BLM along with this or any other affidavit of assessment work.

NOTICES

THE PRIVACY ACT and 43 CFR 2.48(d) require that you be furnished with the following information in connection with the information requested by this form.

AUTHORITY: 30 U.S.C. §28-28d and 43 CFR part 3835 permit collection of the information requested by this form.

PRINCIPAL PURPOSE: The BLM will use the information you provide to document compliance with 43 U.S.C. 1744 and that assessment work has been completed in accordance with 30 U.S.C. § 28-28d and 43 CFR part 3835 in lieu of paying the maintenance fee for the mining claims listed on this form.

ROUTINE USES: The BLM will only disclose this information in accordance with the provisions at 43 CFR 2.56(b) and (c).

EFFECT OF NOT PROVIDING INFORMATION: Disclosure of the requested information is required by 30 U.S.C. § 28-28d and 43 CFR part 3835 for claimants qualified to perform assessment work in lieu of paying the maintenance fee. Failure to submit all the requested information or to complete this form will delay the BLM's processing of the form and may preclude the BLM's acceptance of the assessment work information, which may result in forfeiture of the mining claim(s) by the claimant.

THE PAPERWORK REDUCTION ACT requires us to inform you that:

Use of this form is optional. You must perform assessment if a waiver to pay the maintenance fee has been requested. This form is provided to help you attest that annual assessment work has been completed in lieu of paying the maintenance fee for your claim(s). Submission of the requested information is necessary to obtain or retain a benefit.

You do not have to respond to this or any other Federal agency-sponsored information collection unless it displays a valid OMB control number.

BURDEN HOURS STATEMENT: The estimated public reporting burden for this form is 30 minutes per response, including the time for reviewing instructions, gathering and maintaining data, and completing and reviewing the form. You may submit comments regarding the burden estimate or any other aspect of this form to: U.S. Department of the Interior, Bureau of Land Management (1004-0114), Bureau Information Collection Clearance Officer (WO-630), 1849 C Street, N.W., Room 2134LM, Washington, D.C. 20240.

RECEIVED
BLM AZ STATE OFFICE
2016 AUG - 4 A 9: 08
PHOENIX, ARIZONA

DEPARTMENT OF THE INTERIOR
BUREAU OF LAND MANAGEMENT
MINING CLAIMSMC Customer Information - With Serial No. and Claim Name
ACTIVE CLAIMS

Admin State: AZ

Geo State: AZ

SMITH MICHAEL R
5348 E DECATUR ST
MESA, AZ 85205-6504

CUSTOMER ID: 2323786

<u>Serial No.</u>	<u>Claim Name/Number</u>	<u>Lead Serial No.</u>	<u>Disposition</u>
AMC412320	GOLDEN ARROWHEAD 1	AMC412320	ACTIVE
AMC412567	GOLDEN ARROWHEAD 2	AMC412566	ACTIVE
AMC412568	THREE METAL MONSTER	AMC412566	ACTIVE
AMC414062	THREE METAL MONSTER2	AMC414062	ACTIVE
AMC414063	THREE METAL MONSTER3	AMC414062	ACTIVE
AMC414064	THREE METAL MONSTER4	AMC414062	ACTIVE
AMC416187	GOLDEN ARROWHEAD 3	AMC416185	ACTIVE
AMC420271	TROY #1	AMC420271	ACTIVE
AMC421120	GOLDEN ARROWHEAD #4	AMC421120	ACTIVE

Number of ACTIVE cases: 9

Form 1370-18
(July 1984)

UNITED STATES
DEPARTMENT OF THE INTERIOR
BUREAU OF LAND MANAGEMENT

No 184563

Date 8/4/16

TEMPORARY RECEIPT

Received \$ 9000

Credit is subject to
clearing of any checks
This is not a permit,
license, or lease.

On account of MICHAEL SMITH

AMC 412320
Received from: Michael Smith (CBS system down)

ACCOUNTING OFFICE

UNITED STATES
DEPARTMENT OF THE INTERIOR
BUREAU OF LAND MANAGEMENT

CREDIT CARD PAYMENT
For Mining Claim Maintenance Fee

THIS IS A CHANGE OF ADDRESS

TELEPHONE SUBMISSION - ACCURACY OF THE BELOW INFORMATION IS THE RESPONSIBILITY OF THE CLAIMANT/OWNER

NAME Michael R Smith

ADDRESS _____

CITY Mesa STATE AZ ZIP _____

PHONE # 818 - 642 5448

SEND RECEIPT TO Above address

Other (Include Name and Mailing Address):

AMC NUMBER

AMC 412320

CLAIM/SITE NAME

Min Assessments

9 # of Claim/Site
155.00 Each
9000 Total Charged (INITIALS)
x 1000
\$

RECEIPT # _____

Trans # 3724742
update trans when CBS up

DATE STAMP

RECEIVED
BLM AZ STATE OFFICE
2016 AUG - 5 A 8:57
PHOENIX, ARIZONA

***** FOR OFFICIAL USE ONLY *****

DATE _____ INITIALS _____ VERIFIED _____

United States Department of the Interior
Bureau of Land Management
 DIV OF LANDS, MINRLS & ENERGY
 ONE N CENTRAL AVE
 PHOENIX, AZ 85004 -4427
 Phone: 602-417-9200

Receipt

No: 3621759

Transaction #: 3724742	
Date of Transaction: 08/04/2016	
CUSTOMER:	
MICHAEL SMITH 5348 E DECATUR ST MESA, AZ 85205-6504 US	

LINE #	QTY	DESCRIPTION	REMARKS	UNIT PRICE	TOTAL
1	1.00	LOCATABLE MINERALS / MINING CLAIMS-NOT NEW-UNADJUD, ONE AUTH NO. ONLY / MINING CLAIM MONEY RECEIVED CASES: AMC412320/\$90.00	2017 WAIVER/9 & 2016 AFFADAVIT/9	- n/a -	90.00
TOTAL:					\$90.00

PAYMENT INFORMATION			
NOTE: Items will appear on credit card statement as "Bureau of Land Mgmt CO".			
1	AMOUNT:	90.00	POSTMARKED: N/A
	TYPE:	CREDIT CARD	RECEIVED: 08/05/2016
	NAME:	SMITH, MICHAEL 5348 E DECATUR ST MESA AZ 85205-6504 US	
	CARD NO:	XXXXXXXXXXXX1105	AUTH CODE: 070112
	NAME ON CARD:	MICHAEL R SMITH	
	EXPIRES:	07/2019	
	SIGNATURE:		

REMARKS

This receipt was generated by the automated BLM Collections and Billing System and is a paper representation of a portion of the official electronic record contained therein.

UNITED STATES
DEPARTMENT OF THE INTERIOR
BUREAU OF LAND MANAGEMENT
MAINTENANCE FEE WAIVER CERTIFICATION

148

RAM

421120 412320
420271 412566
FORM APPROVED
OMB NO. 1004-0114
Expires: October 31, 2016
416185 414062

SEE INSTRUCTIONS ON PAGE 2

- This small miner waiver is filed for the assessment year beginning on September 1, 2016 and ending on September 1, 2017.
- The undersigned and all related parties owned ten or fewer mining claims, mill, or tunnel sites located and maintained on Federal lands in the United States of America on September 1, 2016.
- The undersigned have performed the assessment work required by law for each mining claim listed prior to filing this waiver and understand that by filing this form, the undersigned must file an affidavit of assessment work with the Bureau of Land Management (BLM) by the December 30th following the filing of this waiver.
- The undersigned understand that if the assessment work obligation has not yet come due under 30 U.S.C. 28 (for those claims in their first assessment year only), a notice of intent to hold reciting this condition must be recorded by the December 30th following the filing of this waiver.
- The undersigned understand that mill and tunnel sites may also be listed on this waiver and be waived from payment of the maintenance fee, and that a notice of intent to hold for these sites is required to be filed with the BLM by the December 30th following the filing of this waiver.
- The undersigned understand and acknowledge that pursuant to 43 U.S.C. 1212 and 18 U.S.C. 1001, the filing or recording of a false, fictitious, or fraudulent document with the BLM may result in a fine of up to \$250,000, a prison term not to exceed five years, or both.
- The mining claims, mill or tunnel sites for which this waiver from payment of the maintenance fees is requested are:

CLAIM OR SITE NAME	BLM RECORDATION SERIAL NUMBER
1. GOLDEN ARROWHEAD #1	412320
2. GOLDEN ARROWHEAD #2	412567
3. GOLDEN ARROWHEAD #3	416187
4. GOLDEN ARROWHEAD #4	421120
5. THREE METAL MONSTER	412568
6. THREE METAL MONSTER #2	414062
7. THREE METAL MONSTER #3	414063
8. THREE METAL MONSTER #4	414064
9. TROY #1	420271
10.	

RECEIVED
 BLM AZ STATE OFFICE
 2016 AUG -4 A 9 01
 PHOENIX, ARIZONA

The owner(s) (claimants) of the above mining claims and sites are:

THREE METAL MINING COMPANY
 (Owner's Name - Please Print)
 5348 E. DECATUR ST.
 (Owner's Mailing Address)

Michael R. Smith
 (Owner's Signature)
 MESA AZ 85205
 (City) (State) (Zip Code)

MICHAEL R. SMITH
 (Owner's Name - Please Print)
 5348 E. DECATUR ST.
 (Owner's Mailing Address)

Michael R. Smith
 (Owner's Signature)
 MESA AZ 85205
 (City) (State) (Zip Code)

DOUGLAS L. DALMOLIN
 (Owner's Name - Please Print)
 6234 W. YORKTOWN WAY
 (Owner's Mailing Address)

D L Dalmolin
 (Owner's Signature)
 FLORENCE AZ 85312
 (City) (State) (Zip Code)

(Owner's Name - Please Print)
 (Owner's Mailing Address)

(Owner's Signature)
 (City) (State) (Zip Code)

ENTERED
 483
 AUG 31 2016
 BY: *RAM*

RAM

(Owner's Name - Please Print)	(Owner's Signature)		
(Owner's Mailing Address)	(City)	(State)	(Zip Code)
(Owner's Name - Please Print)	(Owner's Signature)		
(Owner's Mailing Address)	(City)	(State)	(Zip Code)
(Owner's Name - Please Print)	(Owner's Signature)		
(Owner's Mailing Address)	(City)	(State)	(Zip Code)
(Owner's Name - Please Print)	(Owner's Signature)		
(Owner's Mailing Address)	(City)	(State)	(Zip Code)
(Owner's Name - Please Print)	(Owner's Signature)		
(Owner's Mailing Address)	(City)	(State)	(Zip Code)

RECEIVED
BLM AZ STATE OFFICE
2011 AUG - 4 A 9: 07
PHOENIX ARIZONA

18 U.S.C. 1001 and 43 U.S.C. 1212 make it a crime for any person knowingly and willfully to make to any department or agency of the United States any false, fictitious or fraudulent statements or representations as to any matter within its jurisdiction.

INSTRUCTIONS

1. This certification is made under the provisions of 43 U.S.C. § 1744 and 30 U.S.C. §28-28k and the regulations thereunder (43 CFR Part 3830).
2. The claimant(s) must fill in the dates in paragraph 1 for the beginning and ending of the assessment year for which this waiver is sought.
3. The claimant(s) must fill in the date in paragraph 2 for the beginning of the assessment year for which this waiver is sought.
4. All claim and site names and BLM serial numbers must be listed for the mining claims, mill sites, and tunnel sites for which the waiver is sought.
5. All owners of the mining claims, mill sites, and tunnel sites and their addresses must be given.
6. This waiver form must be signed by all the claimants or their designated agent, in original form. If an agent is designated, a notarized designation of agent, signed by all of the claimants with proper address given, must be submitted with this waiver.
7. This form must be filed no later than September 1st for the upcoming assessment year in the BLM State Office where the mining claims or sites are recorded, or the waiver cannot be granted by the BLM. (Example: To obtain a waiver for the assessment year 2012, which begins on September 1, 2011, you must qualify for and file for a waiver no later than September 1, 2011, in the proper BLM State Office.)
8. For all mining claims which require assessment work, you must record an affidavit of labor on or before the December 30th immediately following the filing of this waiver. For all other mining claims or sites waived, you must record a notice of intent to hold on or before the December 30th immediately following the filing of this waiver.
9. Mill and tunnel sites may also be listed on this waiver and be waived from payment of the maintenance fee. A notice of intent to hold for these sites is required to be filed by the December 30th following the filing of this waiver.

FOR OFFICIAL USE ONLY

UNITED STATES
DEPARTMENT OF THE INTERIOR
BUREAU OF LAND MANAGEMENT

296

MAINTENANCE FEE WAIVER CERTIFICATION

SEE INSTRUCTIONS ON PAGE 2

412320
412566
FORM APPROVED
OMB NO. 1004-0114
Expires: October 31, 2016
416185

- This small miner waiver is filed for the assessment year beginning on September 1, 2015 and ending on September 1, 2016.
- The undersigned and all related parties owned ten or fewer mining claims, mill, or tunnel sites located and maintained on Federal lands in the United States of America on September 1, 2015.
- The undersigned have performed the assessment work required by law for each mining claim listed prior to filing this waiver and understand that by filing this form, the undersigned must file an affidavit of assessment work with the Bureau of Land Management (BLM) by the December 30th following the filing of this waiver.
- The undersigned understand that if the assessment work obligation has not yet come due under 30 U.S.C. 28 (for those claims in their first assessment year only), a notice of intent to hold reciting this condition must be recorded by the December 30th following the filing of this waiver.
- The undersigned understand that mill and tunnel sites may also be listed on this waiver and be waived from payment of the maintenance fee, and that a notice of intent to hold for these sites is required to be filed with the BLM by the December 30th following the filing of this waiver.
- The undersigned understand and acknowledge that pursuant to 43 U.S.C. 1212 and 18 U.S.C. 1001, the filing or recording of a false, fictitious, or fraudulent document with the BLM may result in a fine of up to \$250,000, a prison term not to exceed five years, or both.
- The mining claims, mill or tunnel sites for which this waiver from payment of the maintenance fees is requested are:

CLAIM OR SITE NAME	BLM RECORDATION SERIAL NUMBER
1. GOLDEN ARROWHEAD #1	412320
2. GOLDEN ARROWHEAD #2	412567
3. GOLDEN ARROWHEAD #3	416187
4. GOLDEN ARROWHEAD #4	421120
5. THREE METAL MONSTER #1	412568
6. THREE METAL MONSTER #2	414062
7. THREE METAL MONSTER #3	414063
8. THREE METAL MONSTER #4	414064
9. BIG STRIKE	412566
10. TROY	420271

RECEIVED
BLM AZ STATE OFFICE
2015 AUG 17 A 9:25
PHOENIX, ARIZONA

The owner(s) (claimants) of the above mining claims and sites are:

MICHAEL R. SMITH
(Owner's Name - Please Print)
5348 E. DECATUR ST.
(Owner's Mailing Address)

Michael R. Smith
(Owner's Signature)
MESA AZ 85205
(City) (State) (Zip Code)

THREE METAL MINING COMPANY
(Owner's Name - Please Print)
5348 E. DECATUR ST.
(Owner's Mailing Address)

Michael R. Smith & Thompson Baker
(Owner's Signature)
MESA AZ 85205
(City) (State) (Zip Code)

THOMAS K. BAKER
(Owner's Name - Please Print)
2724 W. WARNER RD.
(Owner's Mailing Address)

Thompson Baker
(Owner's Signature)
CHANDLER AZ 85224
(City) (State) (Zip Code)

DOUGLAS L. DALMOLIN
(Owner's Name - Please Print)
87 ELTON JONES RANCH RD.
(Owner's Mailing Address)

D. L. Dalmolin
(Owner's Signature)
GLOBE AZ 85501
(City) (State) (Zip Code)

ENTERED
SEP 8 2015
BY: RE

NW-RE 9/9/15

RECEIVED
BLM AZ STATE OFFICE

2015 AUG 17 A 9:25

PHOENIX, ARIZONA

UNITED STATES
DEPARTMENT OF THE INTERIOR
BUREAU OF LAND MANAGEMENT

FORM APPROVED
OMB NO.: 1004-0114
Expires: October 31, 2016

AFFIDAVIT OF ANNUAL ASSESSMENT WORK

412320
412566
416185
421120
414062
420271

WHEN RECORDED, MAIL DOCUMENT TO:

NAME: MICHAEL R. SMITH

ADDRESS: 5348 E. DECATUR ST.

CITY, STATE, ZIP: MESA, AZ. 85205

FOR COUNTY RECORDER'S USE

No. of Claims 10
x \$10/claim
Total due BLM \$ \$ 100.00

TO ALL WHOM IT MAY CONCERN:

1. The undersigned certifies that at least \$100 per claim was expended for development, labor and improvements, or equivalent value added, as the annual assessment work for the assessment year ending September 1, 2015 for the following contiguous unpatented mining claim(s), located in the County of PINAL, in the State of ARIZONA.

BLM Serial No.	Name of Claim	Tp	Rg	Sec	Mer	County Recordation Book and Page No.	Date
412230	GOLDEN ARROWHEAD # 1	2S	11E	33		FEE # 2013-010419	2-6-13
412567	GOLDEN ARROWHEAD # 2	2S	11E	28&33		FEE # 2013-010418	2-6-13
416187	GOLDEN ARROWHEAD # 3	2S	11E	33		FEE # 2012-058275	7-10-12
421120	GOLDEN ARROWHEAD # 4	2S	11E	33		NOT AVAILVABLE	2-7-13
412568	THREE METAL MONSTER#1	2S	11E	34		FEE # 2011-100060	12-13-11
414062	THREE METAL MONSTER#2	2S	11E	34		FEE # 2012-015862	2-28-12
414063	THREE METAL MONSTER#3	2S	11E	34		FEE # 2012-014863	2-28-12
414064	THREE METAL MONSTER#4	2S	11E	34&33		FEE # 2012-015864	2-28-12
412566	BIG STRIKE	2S	11E	27		FEE # 2011-100058	12-13-11
420271	TROY # 1	2S	11E	33		FEE # 2012-107546	12-14-12

2015 AUG 17 A 9:25

RECEIVED
BLM AZ STATE OFFICE

B 368295

Ryan

2. Type of labor and improvements (specify what was done and give the total value for that labor and improvement to show at least \$100 for each claim). If a geological, geochemical, or geophysical survey was performed, as per 30 U.S.C. 28-1, reference the title of the report of survey, give cost and date of the survey and report, and indicate it was filed with the County Recorder:

Description of Work Performed	Value of Work Performed	Date Work Was Performed
MINE/WASH ROAD WORK MAINTENANCE	\$ 300.00	2-16-15
MINE/WASH ROAD WORK " "	\$ 500.00	4-12-15
RENT BULLDOZER	\$ 500.00	6-6-15
finished RE-DOING CLAIM MARKERS	\$ 1000.00	6-13-15
ROTO HAMMER CHIP SAMPLES	\$ 2000.00	ALL YEAR

3. Name and mailing address of each person who performed the labor and improvements:

Name (please print)
MICHAEL R. SMITHJ

DOUGLAS L. DALMOLIN

Current Mailing Address (please print)
5348 E. DECATUR ST. MESA, AZ 85205

87 JONES RANCH RD. GLOBE, AZ 85501

4. Name and mailing address of each person who holds and claims the subject mining claim(s) for the valuable minerals contained therein. Be sure to indicate if there is a change of address:

Name (please print)
MICHAEL R. SMITH

DOUGLAS L. DALMOLIN

THREE METAL MINING CO.

THOMAS K. BAKER

Current Mailing Address (please print)
5348 E. DECATUR ST. MESA, AZ 85205

87 JONES RANCH RD. GLOBE, AZ 85501

5348 E. DECATUR ST. MESA, AZ. 85205

2724 W. WARNER RD. CHANDLER, AZ. 85524

PHOENIX, ARIZONA

5. The undersigned testifies that on the date of July 11, 2015, all monuments required by law were erected upon the subject claim(s), and all notices required by law were posted on the subject claim(s) or copies thereof were in place, and at said date, each corner monument bore or contained

RECEIVED

markings sufficient to appropriately designate the corner of the claim to which it pertains and the name of the claim(s).

I hereby certify under penalty of perjury under the laws of the State of Arizona that the foregoing statements are true and correct:

[Signature]
(Signature of person responsible for above statement)

Date: 8-17-15

Title 18 U.S.C. 1001 and 43 U.S.C. 1212 make it a crime for any person knowingly and willfully to make to any department or agency of the United States any false, fictitious or fraudulent statements or representations as to any matter within its jurisdiction.

Notary Block

SUBSCRIBED AND SWORN TO before me, this 17th day of August 20 15

By: [Signature]
(Signature of Affiant)

Title: notary

My Commission Expires: 10/1/18



INSTRUCTIONS

1. This is an optional form that may be used to satisfy the requirements for the Bureau of Land Management (BLM) under the provisions of 43 U.S.C. §1744 and 30 U.S.C. §28-28d and the regulations thereunder (43 CFR part 3835). Since local and State laws may vary, you should contact your local and State agencies where the claims are located to ensure all applicable laws and requirements are satisfied.
2. The claimant(s) must fill in the date in paragraph 1 for the applicable assessment year and the county and state where the claims are located.
3. All claim names, BLM serial numbers, legal descriptions, and original county recording information must be listed for the claims pertaining to this assessment notice.
4. The claimant(s) must complete paragraph 2 listing all labor or improvements which was performed on or did benefit the subject mining claims. The value and date of the labor or improvements must also be listed. The total amount of labor or improvements can be listed, but the total expenditure must equal at least \$100 for each claim.
5. The names and current mailing addresses of the person(s) performing the labor shall be listed in paragraph 3.
6. The name and current mailing address of each owner (claimant) of the claims shall be listed in paragraph 4. The mailing address shall be the owner's address and not the address of an agent or anyone representing the claimant. Be sure to note if there has been a change of address.
7. Paragraph 5 shall be completed to show the date it was verified that all monuments required by law were properly erected, all notices were posted, and that corners were appropriately designated for all claims listed.
8. An exact legible reproduction or duplicate (other than microfilm or other electronic media) of this affidavit or another type of affidavit of assessment work that you file or will file in the county where each claim is located, must be filed with the BLM on or before December 30 of the calendar year in which the assessment year ends. For mill or tunnel sites, a separate notice of intent to hold must be filed with the BLM on or before December 30. Requirements for filing a notice of intent to hold can be found at 43 CFR 3835.3107.
9. A processing fee of \$10 for each claim listed must be remitted to the BLM along with this or any other affidavit of assessment work.

RECEIVED
BLM AZ STATE OFFICE

United States Department of the Interior
Bureau of Land Management
 LANDS/RECREATION & PLANNING
 ONE N CENTRAL AVE
 PHOENIX, AZ 85004 -2203
 Phone: 602-417-9200

Receipt

No: 3368295

Transaction #: 3466391	
Date of Transaction: 08/17/2015	
CUSTOMER:	
MICHAEL SMITH 5348 E DECATUR ST MESA, AZ 85205-6504 US	

LINE #	QTY	DESCRIPTION	REMARKS	UNIT PRICE	TOTAL
1	1.00	LOCATABLE MINERALS / MINING CLAIMS- NOT NEW-UNADJUD, ONE AUTH NO. ONLY / MINING CLAIM MONEY RECEIVED CASES: AMC412320/\$100.00	POL 2015/10 WAV	- n/a -	100.00
TOTAL:					\$100.00

PAYMENT INFORMATION			
NOTE: Items will appear on credit card statement as "Bureau of Land Mgmt CO".			
1	AMOUNT:	100.00	POSTMARKED: N/A
	TYPE:	CREDIT CARD	RECEIVED: 08/17/2015
	NAME:	SMITH, MICHAEL 5348 E DECATUR ST MESA AZ 85205-6504 US	
	CARD NO:	XXXXXXXXXXXX0348	AUTH CODE: AOR327
	NAME ON CARD:	MICHAEL SMITH	
	EXPIRES:	08/2016	
	SIGNATURE:		

REMARKS

This receipt was generated by the automated BLM Collections and Billing System and is a paper representation of a portion of the official electronic record contained therein.

BY: *R. H. [Signature]*

11/12/14
MRL

Corrected Waiver

412320
412566
416185

637 Amc 420 1

ESG

Form 3830-2
(October 2013)

UNITED STATES
DEPARTMENT OF THE INTERIOR
BUREAU OF LAND MANAGEMENT

MAINTENANCE FEE WAIVER CERTIFICATION **Amc 421120**

FORM APPROVED
OMB NO. 1004-0114
Expires: October 31, 2016

SEE INSTRUCTIONS ON PAGE 2

~~412320~~ 412320

- This small miner waiver is filed for the assessment year beginning on September 1, 2014 and ending on September 1, 2015.
- The undersigned and all related parties owned ten or fewer mining claims, mill, or tunnel sites located and maintained on Federal lands in the United States of America on September 1, 2014.
- The undersigned have performed the assessment work required by law for each mining claim listed prior to filing this waiver and understand that by filing this form, the undersigned must file an affidavit of assessment work with the Bureau of Land Management (BLM) by the December 30th following the filing of this waiver.
- The undersigned understand that if the assessment work obligation has not yet come due under 30 U.S.C. 28 (for those claims in their first assessment year only), a notice of intent to hold reciting this condition must be recorded by the December 30th following the filing of this waiver.
- The undersigned understand that mill and tunnel sites may also be listed on this waiver and be waived from payment of the maintenance fee, and that a notice of intent to hold for these sites is required to be filed with the BLM by the December 30th following the filing of this waiver.
- The undersigned understand and acknowledge that pursuant to 43 U.S.C. 1212 and 18 U.S.C. 1001, the filing or recording of a false, fictitious, or fraudulent document with the BLM may result in a fine of up to \$250,000, a prison term not to exceed five years, or both.
- The mining claims, mill or tunnel sites for which this waiver from payment of the maintenance fees is requested are:

414062

CLAIM OR SITE NAME	BLM RECORDATION SERIAL NUMBER
1. GOLDEN ARROWHEAD #1 <i>247 - title of signor</i>	412230 412320 <i>incorrect Amc</i>
2. GOLDEN ARROWHEAD #2	412567
3. GOLDEN ARROWHEAD #3	416187
4. GOLDEN ARROWHEAD #4 <i>OK</i>	421120
5. THREE METAL MONSTER #1	412568
6. THREE METAL MONSTER #2 <i>OK</i>	414062
7. THREE METAL MONSTER #3 <i>OK</i>	414063
8. THREE METAL MONSTER #4 <i>OK</i>	414064
9. BIG STRIKE	412566
10. TROY #1 <i>OK</i>	420271

RECEIVED
AZ STATE OFFICE
PHOENIX, ARIZONA
AUG 29 PM 1:37

The owner(s) (claimants) of the above mining claims and sites are:

MICHAEL R. SMITH
(Owner's Name - Please Print)

5348 E. DECATUR ST.
(Owner's Mailing Address)

THREE METAL MINING COMPANY
(Owner's Name - Please Print)

5348 E. DECATUR ST.
(Owner's Mailing Address)

THOMAS K. BAKER
(Owner's Name - Please Print)

2724 W. WARNER RD.
(Owner's Mailing Address)

DOUGLAS L. DALMOLIN
(Owner's Name - Please Print)

87 ELTON JONES RANCH RD.
(Owner's Mailing Address)

AC 247 REMOVED;
WVR CORRECTED. PB

Michael R. Smith
(Owner's Signature)

MESA, AZ. AZ 85205
(City) (State) (Zip Code)

Michael R. Smith CO-OWNER PARTNERSHIP
(Owner's Signature)

MESA AZ 85205
(City) (State) (Zip Code)

Thomas K. Baker CO-OWNER PARTNERSHIP
(Owner's Signature)

CHANDLER AZ 85224
(City) (State) (Zip Code)

D.L. Dalmolin
(Owner's Signature)

GLOBE AZ 85501
(City) (State) (Zip Code)

ENTERED
SEP 15 2014
BY: *RE*

PHOENIX, ARIZONA
NOV 13 PM 2:15

(Owner's Name - Please Print)	(Owner's Signature)		
(Owner's Mailing Address)	(City)	(State)	(Zip Code)
(Owner's Name - Please Print)	(Owner's Signature)		
(Owner's Mailing Address)	(City)	(State)	(Zip Code)
(Owner's Name - Please Print)	(Owner's Signature)		
(Owner's Mailing Address)	(City)	(State)	(Zip Code)
(Owner's Name - Please Print)	(Owner's Signature)		
(Owner's Mailing Address)	(City)	(State)	(Zip Code)

PHOENIX, ARIZONA
 2011 NOV 13 P 2:15
 RECEIVED
 BLM STATE OFFICE

18 U.S.C. 1001 and 43 U.S.C. 1212 make it a crime for any person knowingly and willfully to make to any department or agency of the United States any false, fictitious or fraudulent statements or representations as to any matter within its jurisdiction.

INSTRUCTIONS

1. This certification is made under the provisions of 43 U.S.C. § 1744 and 30 U.S.C. §28-28k and the regulations thereunder (43 CFR Part 3830).
2. The claimant(s) must fill in the dates in paragraph 1 for the beginning and ending of the assessment year for which this waiver is sought.
3. The claimant(s) must fill in the date in paragraph 2 for the beginning of the assessment year for which this waiver is sought.
4. All claim and site names and BLM serial numbers must be listed for the mining claims, mill sites, and tunnel sites for which the waiver is sought.
5. All owners of the mining claims, mill sites, and tunnel sites and their addresses must be given.
6. This waiver form must be signed by all the claimants or their designated agent, in original form. If an agent is designated, a notarized designation of agent, signed by all of the claimants with proper address given, must be submitted with this waiver.
7. This form must be filed no later than September 1st for the upcoming assessment year in the BLM State Office where the mining claims or sites are recorded, or the waiver cannot be granted by the BLM. (Example: To obtain a waiver for the assessment year 2012, which begins on September 1, 2011, you must qualify for and file for a waiver no later than September 1, 2011, in the proper BLM State Office.)
8. For all mining claims which require assessment work, you must record an affidavit of labor on or before the December 30th immediately following the filing of this waiver. For all other mining claims or sites waived, you must record a notice of intent to hold on or before the December 30th immediately following the filing of this waiver.
9. Mill and tunnel sites may also be listed on this waiver and be waived from payment of the maintenance fee. A notice of intent to hold for these sites is required to be filed by the December 30th following the filing of this waiver.

PHOENIX, ARIZONA
 RECEIVED
 BLM AZ STATE OFFICE
 17 NOV 29 P 1:37
 FOR OFFICIAL USE ONLY

PHOENIX AZ 852

12 NOV 2014 PM 9 L



RECEIVED
BLM STATE OFFICE


2014 NOV 13 P 2:15

PHOENIX, ARIZONA

BUREAU OF LAND MANAGEMENT

1 North CENTRAL AVE. STE 800
Phx. AZ. 85004-4427

CORRECTED WAIVER



M. Smith
5348 E. DECATUR ST.
MESA, AZ, 85205

UNITED STATES
DEPARTMENT OF THE INTERIOR
BUREAU OF LAND MANAGEMENT

MAINTENANCE FEE WAIVER CERTIFICATION *Amc 421120*

412320
412566
416185

FORM APPROVED
OMB NO. 1004-0114
Expires: October 31, 2016

SEE INSTRUCTIONS ON PAGE 2

- This small miner waiver is filed for the assessment year beginning on September 1, 2014 and ending on September 1, 2015.
- The undersigned and all related parties owned ten or fewer mining claims, mill, or tunnel sites located and maintained on Federal lands in the United States of America on September 1, 2014.
- The undersigned have performed the assessment work required by law for each mining claim listed prior to filing this waiver and understand that by filing this form, the undersigned must file an affidavit of assessment work with the Bureau of Land Management (BLM) by the December 30th following the filing of this waiver.
- The undersigned understand that if the assessment work obligation has not yet come due under 30 U.S.C. 28 (for those claims in their first assessment year only), a notice of intent to hold reciting this condition must be recorded by the December 30th following the filing of this waiver.
- The undersigned understand that mill and tunnel sites may also be listed on this waiver and be waived from payment of the maintenance fee, and that a notice of intent to hold for these sites is required to be filed with the BLM by the December 30th following the filing of this waiver.
- The undersigned understand and acknowledge that pursuant to 43 U.S.C. 1212 and 18 U.S.C. 1001, the filing or recording of a false, fictitious, or fraudulent document with the BLM may result in a fine of up to \$250,000, a prison term not to exceed five years, or both.
- The mining claims, mill or tunnel sites for which this waiver from payment of the maintenance fees is requested are:

CLAIM OR SITE NAME	BLM RECORDATION SERIAL NUMBER
1. GOLDEN ARROWHEAD #1 <i>247 - title of signer</i>	412230 412320 <i>Incorrect Amc!</i>
2. GOLDEN ARROWHEAD #2	412567
3. GOLDEN ARROWHEAD #3	416187
4. GOLDEN ARROWHEAD #4 <i>OK</i>	421120
5. THREE METAL MONSTER #1	412568
6. THREE METAL MONSTER #2 <i>OK</i>	414062
7. THREE METAL MONSTER #3 <i>OK</i>	414063
8. THREE METAL MONSTER #4 <i>OK</i>	414064
9. BIG STRIKE	412566
10. TROY #1 <i>OK</i>	420271

RECEIVED
BLM AZ STATE OFFICE
PHOENIX, ARIZONA
AUG 29 PM 1:37

The owner(s) (claimants) of the above mining claims and sites are:

MICHAEL R. SMITH
(Owner's Name - Please Print)
5348 E. DECATUR ST.
(Owner's Mailing Address)

Michael R. Smith
(Owner's Signature)
MESA, AZ. AZ 85205
(City) (State) (Zip Code)

THREE METAL MINING COMPANY
(Owner's Name - Please Print)
5348 E. DECATUR ST.
(Owner's Mailing Address)

Michael R. Smith
(Owner's Signature)
MESA AZ 85205
(City) (State) (Zip Code)

THOMAS K. BAKER
(Owner's Name - Please Print)
2724 W. WARNER RD.
(Owner's Mailing Address)

Thomas K. Baker
(Owner's Signature)
CHANDLER AZ 85224
(City) (State) (Zip Code)

DOUGLAS L. DALMOLIN *10-16-2014 Address Updated per Pol ATTACHED PB*
(Owner's Name - Please Print)
87 ELTON JONES RANCH RD. *(address not accepted by Datafile)*
(Owner's Mailing Address)

D. L. Dalmolin
(Owner's Signature)
GLOBE AZ 85501
(City) (State) (Zip Code)

*Ac 247 removed 4/17/14
WVR - cancelled 11-13-14
PB*

ENTERED
SEP 15 2014
DS

(Owner's Name - Please Print)	(Owner's Signature)		
(Owner's Mailing Address)	(City)	(State)	(Zip Code)
(Owner's Name - Please Print)	(Owner's Signature)		
(Owner's Mailing Address)	(City)	(State)	(Zip Code)
(Owner's Name - Please Print)	(Owner's Signature)		
(Owner's Mailing Address)	(City)	(State)	(Zip Code)
(Owner's Name - Please Print)	(Owner's Signature)		
(Owner's Mailing Address)	(City)	(State)	(Zip Code)

18 U.S.C. 1001 and 43 U.S.C. 1212 make it a crime for any person knowingly and willfully to make to any department or agency of the United States any false, fictitious or fraudulent statements or representations as to any matter within its jurisdiction.

INSTRUCTIONS

1. This certification is made under the provisions of 43 U.S.C. § 1744 and 30 U.S.C. §28-28k and the regulations thereunder (43 CFR Part 3830).
2. The claimant(s) must fill in the dates in paragraph 1 for the beginning and ending of the assessment year for which this waiver is sought.
3. The claimant(s) must fill in the date in paragraph 2 for the beginning of the assessment year for which this waiver is sought.
4. All claim and site names and BLM serial numbers must be listed for the mining claims, mill sites, and tunnel sites for which the waiver is sought.
5. All owners of the mining claims, mill sites, and tunnel sites and their addresses must be given.
6. This waiver form must be signed by all the claimants or their designated agent, in original form. If an agent is designated, a notarized designation of agent, signed by all of the claimants with proper address given, must be submitted with this waiver.
7. This form must be filed no later than September 1st for the upcoming assessment year in the BLM State Office where the mining claims or sites are recorded, or the waiver cannot be granted by the BLM. (Example: To obtain a waiver for the assessment year 2012, which begins on September 1, 2011, you must qualify for and file for a waiver no later than September 1, 2011, in the proper BLM State Office.)
8. For all mining claims which require assessment work, you must record an affidavit of labor on or before the December 30th immediately following the filing of this waiver. For all other mining claims or sites waived, you must record a notice of intent to hold on or before the December 30th immediately following the filing of this waiver.
9. Mill and tunnel sites may also be listed on this waiver and be waived from payment of the maintenance fee. A notice of intent to hold for these sites is required to be filed by the December 30th following the filing of this waiver.

RECEIVED
BLM STATE OFFICE
MAY 29 P 1:37
FOR OFFICIAL USE ONLY
PHOENIX, ARIZONA

UNITED STATES
DEPARTMENT OF THE INTERIOR
BUREAU OF LAND MANAGEMENT

FORM APPROVED 414062
OMB NO.: 1004-0114
Expires: October 31, 2016 416185
420271

AFFIDAVIT OF ANNUAL ASSESSMENT WORK

421120

WHEN RECORDED, MAIL DOCUMENT TO:

NAME: MICHAEL R. SMITH

ADDRESS: 5348 E. DECATUR ST.

CITY, STATE, ZIP: MESA, AZ. 85205

FOR COUNTY RECORDER'S USE

No. of Claims 10

x \$10/claim

Total due BLM \$ 100.00


TO ALL WHOM IT MAY CONCERN:

ELC Rec. 3117586

1. The undersigned certifies that at least \$100 per claim was expended for development, labor and improvements, or equivalent value added, as the annual assessment work for the assessment year ending September 1, 2014 for the following contiguous unpatented mining claim(s), located in the County of PINAL, in the State of ARIZONA.

BLM Serial No.	Name of Claim	Tp	Rg	Sec	Mer	County Recordation Book and Page No.	Date
412230 412328	GOLDEN ARROWHEAD #1	2S	11E	33		FEE #2013-010419	02/06/2013
412567	GOLDEN ARROWHEAD #2	2S	11E	28&33		FEE #2013-010418	02/06/2013
416187	GOLDEN ARROWHEAD #3	2S	11E	33		FEE #2012-058275	07/10/2012
421120	GOLDEN ARROWHEAD #4	2S	11E	33		NOT AVAILABLE	02/07/2013
412567	THREE METAL MONSTER	2S	11E	34		FEE #2011-100060	12/13/2011
414062	THREE METAL MONSTER #2	2S	11E	34		FEE #2012-015862	02/28/12
414063	THREE METAL MONSTER #3	2S	11E	34		FEE #2012-015863	02/28/12
414064	THREE METAL MONSTER #4	2S	11E	34&33		FEE #2012-015864	02/28/12
412566	BIG STRIKE	2S	11E	27		FEE #2011-100058	12/13/2011
420271	TROY #1	2S	11E	33		FEE #2012-107546	12/14/2012

PHOENIX, ARIZONA



RECEIVED
M AZ STATE OFFICE
2014 AUG 29 P 1:45

2. Type of labor and improvements (specify what was done and give the total value for that labor and improvement to show at least \$100 for each claim). If a geological, geochemical, or geophysical survey was performed, as per 30 U.S.C. 28-1, reference the title of the report of survey, give cost and date of the survey and report, and indicate it was filed with the County Recorder:

Description of Work Performed	Value of Work Performed	Date Work Was Performed
ROAD WORK	\$800.00	02/28/14
DRILLING HARD ROCK FACE	\$800.00	03/31/14
EXPLOSIVE CREW	\$1,400.00	06/03/14
DIGGING OUT FACE-BACKHOE WORK-EQUIPMENT RENTAL	\$462.72	06/04/14
	TOTAL= \$3,462.72	

3. Name and mailing address of each person who performed the labor and improvements:

Name (please print)
DOUGLAS L. DALMOLIN
MICHAEL R. SMITH
 ADDRESS UPDATED
 * ENTERED OCT 16 2014
 PB

Current Mailing Address (please print)
 * 87 JONES RANCH ROAD GLOBE, AZ.85501
5348 E. DECATUR ST. MESA, AZ. 85205

4. Name and mailing address of each person who holds and claims the subject mining claim(s) for the valuable minerals contained therein. Be sure to indicate if there is a change of address:

Name (please print)
MICHAEL R. SMITH
DOUGLAS L. DALMONLIN
THREE METAL MINING CO.
THOMAS K. BAKER

Current Mailing Address (please print)
5348 E. DECATUR ST. MESA, AZ. 85205
87 JONES RANCH RD. GLOBE, AZ. 85501
5348 E. DECATUR ST. MESA, AZ. 85205
2724 W. WARNER RD. CHANDLER, AZ 85224

RECEIVED
 AZ STATE OFFICE
 2014 AUG 29 P 1:45
 PHOENIX, ARIZONA

5. The undersigned testifies that on the date of _____, 20__, all monuments required by law were erected upon the subject claim(s), and all notices required by law were posted on the subject claim(s) or copies thereof were in place, and at said date, each corner monument bore or contained

markings sufficient to appropriately designate the corner of the claim to which it pertains and the name of the claim(s).

I hereby certify under penalty of perjury under the laws of the State of ARIZONA that the foregoing statements are true and correct:

[Signature]
(Signature of person responsible for above statement)

Date: 8/29/04

Title 18 U.S.C. 1001 and 43 U.S.C. 1212 make it a crime for any person knowingly and willfully to make to any department or agency of the United States any false, fictitious or fraudulent statements or representations as to any matter within its jurisdiction.


Notary Block

SUBSCRIBED AND SWORN TO before me, this 29 day of August 2004

By: [Signature]
(Signature of Affiant)

Title: Notary

My Commission Expires: 01-31-2016



INSTRUCTIONS

1. This is an optional form that may be used to satisfy the requirements for the Bureau of Land Management (BLM) under the provisions of 43 U.S.C. §1744 and 30 U.S.C. §28-28d and the regulations thereunder (43 CFR part 3835). Since local and State laws may vary, you should contact your local and State agencies where the claims are located to ensure all applicable laws and requirements are satisfied.
2. The claimant(s) must fill in the date in paragraph 1 for the applicable assessment year and the county and state where the claims are located.
3. All claim names, BLM serial numbers, legal descriptions, and original county recording information must be listed for the claims pertaining to this assessment notice.
4. The claimant(s) must complete paragraph 2 listing all labor or improvements which was performed on or did benefit the subject mining claims. The value and date of the labor or improvements must also be listed. The total amount of labor or improvements can be listed, but the total expenditure must equal at least \$100 for each claim.
5. The names and current mailing addresses of the person(s) performing the labor shall be listed in paragraph 3.
6. The name and current mailing address of each owner (claimant) of the claims shall be listed in paragraph 4. The mailing address shall be the owner's address and not the address of an agent or anyone representing the claimant. Be sure to note if there has been a change of address.
7. Paragraph 5 shall be completed to show the date it was verified that all monuments required by law were properly erected, all notices were posted, and that corners were appropriately designated for all claims listed.
8. An exact legible reproduction or duplicate (other than microfilm or other electronic media) of this affidavit or another type of affidavit of assessment work that you file or will file in the county where each claim is located, must be filed with the BLM on or before December 30 of the calendar year in which the assessment year ends. For mill or tunnel sites, a separate notice of intent to hold must be filed with the BLM on or before December 30. Requirements for filing a notice of intent to hold can be found at 43 CFR 3835.33.
9. A processing fee of \$10 for each claim listed must be remitted to the BLM along with this or any other affidavit of assessment work.

PHOENIX, ARIZONA
2014 AUG 29 P 1:45

United States Department of the Interior
Bureau of Land Management
 LANDS/RECREATION & PLANNING
 ONE N CENTRAL AVE
 PHOENIX, AZ 85004 -2203
 Phone: 602-417-9200

RECEIVED
 SEP 02 2014
 R. [Signature]

Receipt

No: 3117586

Transaction #: 3209375	
Date of Transaction: 08/29/2014	
CUSTOMER:	
MICHAEL SMITH 5348 E DECATUR ST MESA, AZ 85205-6504 US	

LINE #	QTY	DESCRIPTION	REMARKS	UNIT PRICE	TOTAL
1	1.00	LOCATABLE MINERALS / MINING CLAIMS- NOT NEW-UNADJUD, ONE AUTH NO. ONLY / MINING CLAIM MONEY RECEIVED CASES: AMC412230/\$100.00	2015 WAIV & 2014 POL (10)	- n/a -	100.00
TOTAL:					\$100.00

PAYMENT INFORMATION					
1	AMOUNT:	100.00	POSTMARKED:	N/A	
	TYPE:	CASH	RECEIVED:	08/29/2014	
	NAME:	SMITH, MICHAEL 5348 E DECATUR ST MESA AZ 85205-6504 US			

REMARKS	

This receipt was generated by the automated BLM Collections and Billing System and is a paper representation of a portion of the official electronic record contained therein.

Customer Name Update Screen

System ID:MC

Name: DALMOLIN DOUGLAS L

Lookup

Proprietor #: 2340641

Renumber To:

Category: P - PRIVATE

Address: 87 JONES RANCH RD

ADDRESS UPDATED
ENTERED OCT 16 2014
PB

City: GLOBE

State: AZ

Zip: 855011488

UNDELIVERABLE

Email:

Save

Save/Override DataFlux

Delete

Renumber

Customer details successfully saved for Customer Id 2340641

**DEPARTMENT OF THE INTERIOR
 BUREAU OF LAND MANAGEMENT
 MINING CLAIMS**

Run Date/Time: 10/16/2014 09:10 AM

(LIVE) Serial Register Page

Page 1 of 1

01 05-10-1872;017STAT0091;30USC26,28,34
Case Type 384101: LODE CLAIM
Claim Name: TROY #1
Commodity :
Case Disposition: ACTIVE
Required Maintenance Fee: \$155.00

Total Acres
20.660

Serial Number
AMC420271
Lead File Number
AMC420271

ENTERED OCT 16 2014
Updated Address
RS

Name & Address			Int Rel
DALMOLIN DOUGLAS L	87 JONES RANCH RD ✓	GLOBE, AZ 85501-1488	CLAIMANT
SMITH MICHAEL R	5348 E DECATUR ST	MESA, AZ 85205-6504	CLAIMANT

Mer Twp	Rng	Sec	Quadrant	District/Field Office	County
14	0020S	0110E	033	SE TUCSON FO	PINAL
14	0020S	0110E	034	NW, SW TUCSON FO	PINAL

Act Date	Code	Action	Action Remarks	Receipt Number
12/13/2012	403	LOCATION DATE		
12/13/2012	395	RECORDATION NOTICE RECD	1	2707734
08/29/2014	483	SMALL MINER CERT FILED	2015	
08/29/2014	480	EVID OF ASSMT FILED	2014	3117586
08/30/2013	483	SMALL MINER CERT FILED	2014	
12/13/2012	484	LOCATION YEAR / MAINTENANCE	2013;\$140	2707734
08/30/2013	480	EVID OF ASSMT FILED	2013	2870059
06/11/2013	669	LAND STATUS CHECKED		
12/13/2012	501	ACCT ADV IN LEAD FILE	AMC420271;	

Line Nr Remarks

**NO WARRANTY IS MADE BY BLM
 FOR USE OF THE DATA FOR
 PURPOSES NOT INTENDED BY BLM**

**DEPARTMENT OF THE INTERIOR
BUREAU OF LAND MANAGEMENT
MINING CLAIMS**

Run Date/Time: 10/16/2014 07:20 AM

(LIVE) Serial Register Page

Page 9 of 10

01 05-10-1872;017STAT0091;30USC26,28,34

Case Type 384101: LODE CLAIM

Claim Name: TROY #1

Commodity :

Case Disposition: ACTIVE

Required Maintenance Fee: \$155.00

**Total Acres
20.660**

**Serial Number
AMC420271
Lead File Number
AMC420271**

Name & Address

SMITH MICHAEL R	5348 E DECATUR ST	MESA, AZ 85205-6504	CLAIMANT
DALMOLIN DOUGLAS L	2014 N HUNT CIR APT 201	MESA, AZ 85203-2062	CLAIMANT

*Previous Address
changed
see 2014 PWR
2015 WVR
PB*

Mer Twp	Rng	Sec	Quadrant	District/Field Office	County
14	0020S	0110E	033	SE TUCSON FO	PINAL
14	0020S	0110E	034	NW, SW TUCSON FO	PINAL

Act Date	Code	Action	Action Remarks	Receipt Number
12/13/2012	403	LOCATION DATE		
12/13/2012	395	RECORDATION NOTICE RECD	1	2707734
08/29/2014	463	SMALL MINER CERT FILED	2015	
08/29/2014	480	EVID OF ASSMT FILED	2014	3117586
08/30/2013	483	SMALL MINER CERT FILED	2014	
12/13/2012	484	LOCATION YEAR / MAINTENANCE	2013;\$140	2707734
08/30/2013	480	EVID OF ASSMT FILED	2013	2870059
06/11/2013	669	LAND STATUS CHECKED		
12/13/2012	501	ACCT ADV IN LEAD FILE	AMC420271;	

Line Nr Remarks

**NO WARRANTY IS MADE BY BLM
FOR USE OF THE DATA FOR
PURPOSES NOT INTENDED BY BLM**

**DEPARTMENT OF THE INTERIOR
BUREAU OF LAND MANAGEMENT
MINING CLAIMS**

(LIVE) Serial Register Page

Run Date/Time: 10/16/2014 07:19 AM

Page 1 of 10

01 05-10-1872;017STAT0091;30USC26,28,34

Case Type 384101: LODE CLAIM

Claim Name: GOLDEN ARROWHEAD 1

Commodity :

Case Disposition: ACTIVE

Required Maintenance Fee: \$155.00

**Total Acres
20.660**

**Serial Number
AMC412320
Lead File Number
AMC412320**

Name & Address			Int Rel
THREE METAL MINING CO	5348 E DECATUR ST	MESA, AZ 85205-6504	CLAIMANT
SMITH MICHAEL R	5348 E DECATUR ST	MESA, AZ 85205-6504	CLAIMANT
BAKER THOMAS K	2724 W WARNER RD	CHANDLER, AZ 85224-1649	CLAIMANT

Mer Twp	Rng	Sec	Quadrant	District/Field Office	County
14	0020S	0110E	033 NW	TUCSON FO	PINAL

Act Date	Code	Action	Action Remarks	Receipt Number
09/02/2011	403	LOCATION DATE		
11/23/2011	395	RECORDATION NOTICE RECD	1	2468415
08/29/2014	483	SMALL MINER CERT FILED	2015	
08/29/2014	480	EVID OF ASSMT FILED	2014	3117586
08/30/2013	483	SMALL MINER CERT FILED	2014	
08/30/2013	682	MAINTENANCE FEE/\$140	2013;\$140	2870538
08/30/2013	480	EVID OF ASSMT FILED	2013	2870059
08/29/2012	480	EVID OF ASSMT FILED	2012	2643922
11/23/2011	484	LOCATION YEAR / MAINTENANCE	2012	2468415
08/29/2014	247	FUTURE ACTION SUSPENSE	2015 WVR CORRECTION	
07/28/2013	393	DECISION/NOTICE ISSUED	WAIVER CX - (10+)	
02/07/2013	635	AMENDED LOCATION FILED	LLD CORRECTION	2736147
08/29/2012	486	UNACCEPTABLE WAIVER	2013	
06/05/2012	669	LAND STATUS CHECKED		
11/23/2011	501	ACCT ADV IN LEAD FILE	AMC412320;	

Line Nr Remarks

**NO WARRANTY IS MADE BY BLM
FOR USE OF THE DATA FOR
PURPOSES NOT INTENDED BY BLM**

**DEPARTMENT OF THE INTERIOR
BUREAU OF LAND MANAGEMENT**

MINING CLAIMS

(LIVE) Serial Register Page

Run Date/Time: 10/16/2014 07:19 AM

Page 2 of 10

01 05-10-1872;017STAT0091;30USC26,28,34

Case Type 384101: LODE CLAIM

Claim Name: BIG STRIKE

Commodity :

Case Disposition: ACTIVE

Required Maintenance Fee: \$155.00

Total Acres
20.660

Serial Number
AMC412566
Lead File Number
AMC412566

Name & Address

THREE METAL MINING CO	5348 E DECATUR ST	MESA, AZ 85205-6504	Int Rel
SMITH MICHAEL R	5348 E DECATUR ST	MESA, AZ 85205-6504	CLAIMANT
BAKER THOMAS K	2724 W WARNER RD	CHANDLER, AZ 85224-1649	CLAIMANT

Mer Twp	Rng	Sec	Quadrant	District/Field Office	County
14	0020S	0110E	027	TUCSON FO	PINAL

Act Date	Code	Action	Action Remarks	Receipt Number
10/01/2011	403	LOCATION DATE		
12/13/2011	395	RECORDATION NOTICE RECD	1	2481305
08/29/2014	483	SMALL MINER CERT FILED	2015	
08/29/2014	480	EVID OF ASSMT FILED	2014	3117586
08/30/2013	483	SMALL MINER CERT FILED	2014	
08/30/2013	682	MAINTENANCE FEE/\$140	2013;\$140	2870538
08/30/2013	480	EVID OF ASSMT FILED	2013	2870059
08/29/2012	480	EVID OF ASSMT FILED	2012	2643922
12/13/2011	484	LOCATION YEAR / MAINTENANCE	2012	2481305
08/29/2014	247	FUTURE ACTION SUSPENSE	2015 WVR CORRECTION	
07/24/2013	393	DECISION/NOTICE ISSUED	WAIVER CX - (10+)	
08/29/2012	486	UNACCEPTABLE WAIVER	2013	
05/30/2012	669	LAND STATUS CHECKED		
12/13/2011	501	ACCT ADV IN LEAD FILE	AMC412566-AMC412568;	

Line Nr Remarks

NO WARRANTY IS MADE BY BLM
FOR USE OF THE DATA FOR
PURPOSES NOT INTENDED BY BLM

**DEPARTMENT OF THE INTERIOR
BUREAU OF LAND MANAGEMENT
MINING CLAIMS**

(LIVE) Serial Register Page

Run Date/Time: 10/16/2014 07:20 AM

Page 3 of 10

01 05-10-1872;017STAT0091;30USC26,28,34

Case Type 384101: LODE CLAIM

Claim Name: GOLDEN ARROWHEAD 2

Commodity :

Case Disposition: ACTIVE

Required Maintenance Fee: \$155.00

**Total Acres
20.660**

**Serial Number
AMC412567
Lead File Number
AMC412566**

Name & Address	Int Rel
THREE METAL MINING CO 5348 E DECATUR ST MESA, AZ 85205-6504	CLAIMANT
SMITH MICHAEL R 5348 E DECATUR ST MESA, AZ 85205-6504	CLAIMANT
BAKER THOMAS K 2724 W WARNER RD CHANDLER, AZ 85224-1649	CLAIMANT

Mer	Twp	Rng	Sec	Quadrant	District/Field Office	County
14	0020S	0110E	028	SW	TUCSON FO	PINAL
14	0020S	0110E	033	NW	TUCSON FO	PINAL

Act Date	Code	Action	Action Remarks	Receipt Number
10/01/2011	403	LOCATION DATE		
12/13/2011	395	RECORDATION NOTICE RECD	1	2481305
08/29/2014	483	SMALL MINER CERT FILED	2015	
08/29/2014	480	EVID OF ASSMT FILED	2014	3117586
08/30/2013	483	SMALL MINER CERT FILED	2014	
07/24/2013	682	MAINTENANCE FEE/\$140	2013;\$140	2870538
08/30/2013	480	EVID OF ASSMT FILED	2013	2870059
08/29/2012	480	EVID OF ASSMT FILED	2012	2643922
12/13/2011	484	LOCATION YEAR / MAINTENANCE	2012	2481305
08/29/2014	247	FUTURE ACTION SUSPENSE	2015 WVR CORRECTION	
02/07/2013	635	AMENDED LOCATION FILED	LLD CORRECTION	2736147
05/30/2012	669	LAND STATUS CHECKED		
12/13/2011	501	ACCT ADV IN LEAD FILE	AMC412566-AMC412568;	

Line Nr Remarks

**DEPARTMENT OF THE INTERIOR
BUREAU OF LAND MANAGEMENT**

MINING CLAIMS

(LIVE) Serial Register Page

Run Date/Time: 10/16/2014 07:20 AM

Page 4 of 10

01 05-10-1872;017STAT0091;30USC26,28,34

Case Type 384101: LODE CLAIM

Claim Name: THREE METAL MONSTER

Commodity :

Case Disposition: ACTIVE

Required Maintenance Fee: \$155.00

Total Acres
20.660

Serial Number
AMC412568
Lead File Number
AMC412566

Name & Address			Int Rel
THREE METAL MINING CO	5348 E DECATUR ST	MESA, AZ 85205-6504	CLAIMANT
SMITH MICHAEL R	5348 E DECATUR ST	MESA, AZ 85205-6504	CLAIMANT
BAKER THOMAS K	2724 W WARNER RD	CHANDLER, AZ 85224-1649	CLAIMANT

Mer Twp	Rng	Sec	Quadrant	District/Field Office	County
14	0020S	0110E	034 NW, SW	TUCSON FO	PINAL

Act Date	Code	Action	Action Remarks	Receipt Number
10/01/2011	403	LOCATION DATE		
12/13/2011	395	RECORDATION NOTICE RECD	1.	2481305
08/29/2014	483	SMALL MINER CERT FILED	2015	
08/29/2014	480	EVID OF ASSMT FILED	2014	3117586
08/30/2013	483	SMALL MINER CERT FILED	2014	
07/24/2013	682	MAINTENANCE FEE/\$140	2013;\$140	2870538
08/30/2013	480	EVID OF ASSMT FILED	2013	2870059
08/29/2012	480	EVID OF ASSMT FILED	2012	2643922
12/13/2011	484	LOCATION YEAR / MAINTENANCE	2012	2481305
08/29/2014	247	FUTURE ACTION SUSPENSE	2015 WVR CORRECTION	
07/24/2013	393	DECISION/NOTICE ISSUED	WAIVER CX (10+)	
08/29/2012	486	UNACCEPTABLE WAIVER	2013	
05/30/2012	669	LAND STATUS CHECKED		
12/13/2011	501	ACCT ADV IN LEAD FILE	AMC412566-AMC412568;	

Line Nr Remarks

NO WARRANTY IS MADE BY BLM
FOR USE OF THE DATA FOR
PURPOSES NOT INTENDED BY BLM

**DEPARTMENT OF THE INTERIOR
BUREAU OF LAND MANAGEMENT
MINING CLAIMS**

Run Date/Time: 10/16/2014 07:20 AM

(LIVE) Serial Register Page

Page 5 of 10

01 05-10-1872;017STAT0091;30USC26,28,34

Total Acres

Serial Number

Case Type 384101: LODE CLAIM

20.660

AMC414062

Claim Name: THREE METAL MONSTER2

Lead File Number

Commodity :

AMC414062

Case Disposition: ACTIVE

Required Maintenance Fee: \$155.00

Name & Address			Int Rel			
SMITH MICHAEL R	5348 E DECATUR ST	MESA, AZ 85205-6504	CLAIMANT			
BAKER THOMAS K	2724 W WARNER RD	CHANDLER, AZ 85224-1649	CLAIMANT			
Mer Twp	Rng	Sec	Quadrant	District/Field Office	County	
14	0020S	0110E	034	NE,NW ,SW	TUCSON FO	PINAL

Act Date	Code	Action	Action Remarks	Receipt Number
01/01/2012	403	LOCATION DATE		
02/24/2012	395	RECORDATION NOTICE RECD	1	2521442
08/29/2014	483	SMALL MINER CERT FILED	2015	
08/29/2014	480	EVID OF ASSMT FILED	2014	3117586
08/30/2013	483	SMALL MINER CERT FILED	2014	
08/30/2013	682	MAINTENANCE FEE/\$140	2013;\$140	2870538
08/30/2013	480	EVID OF ASSMT FILED	2013	2870059
08/29/2012	480	EVID OF ASSMT FILED	2012	2643922
02/24/2012	484	LOCATION YEAR / MAINTENANCE	2012	2521442
08/29/2014	247	FUTURE ACTION SUSPENSE	2015 WVR CORRECTION	
07/24/2013	393	DECISION/NOTICE ISSUED	WAIVER CX - (10+)	
08/29/2012	486	UNACCEPTABLE WAIVER	2013	
06/19/2012	669	LAND STATUS CHECKED		
02/24/2012	501	ACCT ADV IN LEAD FILE	AMC414062-AMC414064;	

Line Nr Remarks

**NO WARRANTY IS MADE BY BLM
FOR USE OF THE DATA FOR
PURPOSES NOT INTENDED BY BLM**

**DEPARTMENT OF THE INTERIOR
BUREAU OF LAND MANAGEMENT**

MINING CLAIMS

(LIVE) Serial Register Page

Run Date/Time: 10/16/2014 07:20 AM

Page 6 of 10

01 05-10-1872;017STAT0091;30USC26,28,34
Case Type 384101: LODE CLAIM
Claim Name: THREE METAL MONSTER3
Commodity :
Case Disposition: ACTIVE
Required Maintenance Fee: \$155.00

Total Acres
20.660

Serial Number
AMC414063
Lead File Number
AMC414062

Name & Address

SMITH MICHAEL R	5348 E DECATUR ST	MESA, AZ 85205-6504	Int Rel
BAKER THOMAS K	2724 W WARNER RD	CHANDLER, AZ 85224-1649	CLAIMANT
			CLAIMANT

Mer Twp	Rng	Sec	Quadrant	District/Field Office	County
14	0020S	0110E	034 SW	TUCSON FO	PINAL

Act Date	Code	Action	Action Remarks	Receipt Number
01/01/2012	403	LOCATION DATE		
02/24/2012	395	RECORDATION NOTICE RECD	1	2521442
08/29/2014	483	SMALL MINER CERT FILED	2015	
08/29/2014	480	EVID OF ASSMT FILED	2014	3117586
08/30/2013	483	SMALL MINER CERT FILED	2014	
08/30/2013	682	MAINTENANCE FEE/\$140	2013;\$140	2870538
08/30/2013	480	EVID OF ASSMT FILED	2013	2870059
08/29/2012	480	EVID OF ASSMT FILED	2012	2643922
02/24/2012	484	LOCATION YEAR / MAINTENANCE	2012	2521442
07/24/2013	393	DECISION/NOTICE ISSUED	WAIVER CX - (10+)	
08/29/2012	486	UNACCEPTABLE WAIVER	2013	
06/19/2012	669	LAND STATUS CHECKED		
02/24/2012	501	ACCT ADV IN LEAD FILE	AMC414062-AMC414064;	

Line Nr Remarks

**NO WARRANTY IS MADE BY BLM
FOR USE OF THE DATA FOR
PURPOSES NOT INTENDED BY BLM**

**DEPARTMENT OF THE INTERIOR
BUREAU OF LAND MANAGEMENT
MINING CLAIMS**

Run Date/Time: 10/16/2014 07:20 AM

(LIVE) Serial Register Page

Page 7 of 10

01 05-10-1872;017STAT0091;30USC26,28,34

**Total Acres
20.660**

**Serial Number
AMC414064
Lead File Number
AMC414062**

Case Type 384101: LODE CLAIM

Claim Name: THREE METAL MONSTER4

Commodity :

Case Disposition: ACTIVE

Required Maintenance Fee: \$155.00

Name & Address			Int Rel
SMITH MICHAEL R	5348 E DECATUR ST	MESA, AZ 85205-6504	CLAIMANT
BAKER THOMAS K	2724 W WARNER RD	CHANDLER, AZ 85224-1649	CLAIMANT

Mer	Twp	Rng	Sec	Quadrant	District/Field Office	County
14	0020S	0110E	033	SE	TUCSON FO	PINAL
14	0020S	0110E	034	NW ,SW	TUCSON FO	PINAL

Act Date	Code	Action	Action Remarks	Receipt Number
01/01/2012	403	LOCATION DATE		
02/24/2012	395	RECORDATION NOTICE RECD	1	2521442
08/29/2014	483	SMALL MINER CERT FILED	2015	
08/29/2014	480	EVID OF ASSMT FILED	2014	3117586
08/30/2013	483	SMALL MINER CERT FILED	2014	
08/30/2013	682	MAINTENANCE FEE/\$140	2013;\$140	2870538
08/30/2013	480	EVID OF ASSMT FILED	2013	2870059
08/29/2012	480	EVID OF ASSMT FILED	2012	2643922
02/24/2012	484	LOCATION YEAR / MAINTENANCE	2012	2521442
07/24/2013	393	DECISION/NOTICE ISSUED	WAIVER CX - (10+)	
08/29/2012	486	UNACCEPTABLE WAIVER	2013	
06/19/2012	669	LAND STATUS CHECKED		
02/24/2012	501	ACCT ADV IN LEAD FILE	AMC414062-AMC414064;	

Line Nr Remarks

**NO WARRANTY IS MADE BY BLM
FOR USE OF THE DATA FOR
PURPOSES NOT INTENDED BY BLM**

**DEPARTMENT OF THE INTERIOR
BUREAU OF LAND MANAGEMENT
MINING CLAIMS**

Run Date/Time: 10/16/2014 07:20 AM

(LIVE) Serial Register Page

Page 8 of 10

01 05-10-1872;017STAT0091;30USC26,28,34
Case Type 384101: LODE CLAIM
Claim Name: GOLDEN ARROWHEAD 3
Commodity :
Case Disposition: ACTIVE
Required Maintenance Fee: \$155.00

Total Acres
20.660

Serial Number
AMC416187
Lead File Number
AMC416185

Name & Address			Int Rel
THREE METAL MINING CO	5348 E DECATUR ST	MESA, AZ 85205-6504	CLAIMANT
SMITH MICHAEL R	5348 E DECATUR ST	MESA, AZ 85205-6504	CLAIMANT
BAKER THOMAS K	2724 W WARNER RD	CHANDLER, AZ 85224-1649	CLAIMANT

Mer Twp	Rng	Sec	Quadrant	District/Field Office	County
14	0020S	0110E	033 NW	TUCSON FO	PINAL

Act Date	Code	Action	Action Remarks	Receipt Number
04/04/2012	403	LOCATION DATE		
06/04/2012	395	RECORDATION NOTICE RECD	1	2582953
08/29/2014	483	SMALL MINER CERT FILED	2015	
08/29/2014	480	EVID OF ASSMT FILED	2014	3117586
08/30/2013	483	SMALL MINER CERT FILED	2014	
08/30/2013	682	MAINTENANCE FEE/\$140	2013;\$140	2870538
08/30/2013	480	EVID OF ASSMT FILED	2013	2870059
08/29/2012	480	EVID OF ASSMT FILED	2012	2643922
06/04/2012	484	LOCATION YEAR / MAINTENANCE	2012	2582953
08/29/2014	247	FUTURE ACTION SUSPENSE	2015 WVR CORRECTION	
07/24/2013	393	DECISION/NOTICE ISSUED	WAIVER CX - (10+)	
08/29/2012	486	UNACCEPTABLE WAIVER	2013	
07/10/2012	669	LAND STATUS CHECKED		
06/04/2012	501	ACCT ADV IN LEAD FILE	AMC416185-AMC416187;	

Line Nr Remarks

**NO WARRANTY IS MADE BY BLM
FOR USE OF THE DATA FOR
PURPOSES NOT INTENDED BY BLM**

**DEPARTMENT OF THE INTERIOR
BUREAU OF LAND MANAGEMENT
MINING CLAIMS**

Run Date/Time: 10/16/2014 07:20 AM

(LIVE) Serial Register Page

Page 10 of 10

01 05-10-1872;017STAT0091;30USC26,28,34
Case Type 384101: LODE CLAIM
Claim Name: GOLDEN ARROWHEAD #4
Commodity :
Case Disposition: ACTIVE
Required Maintenance Fee: \$155.00

Total Acres
20.660

Serial Number
AMC421120
Lead File Number
AMC421120

Name & Address

Int Rel

SMITH MICHAEL R 5348 E DECATUR ST MESA, AZ 85205-6504 CLAIMANT


Mer Twp	Rng	Sec	Quadrant	District/Field Office	County
14	0020S	0110E	033 NW	TUCSON FO	PINAL

Act Date	Code	Action	Action Remarks	Receipt Number
12/01/2012	403	LOCATION DATE		
02/07/2013	395	RECORDATION NOTICE RECD	1	2736147
08/29/2014	483	SMALL MINER CERT FILED	2015	
08/29/2014	480	EVID OF ASSMT FILED	2014	3117586
08/30/2013	483	SMALL MINER CERT FILED	2014	
02/07/2013	484	LOCATION YEAR / MAINTENANCE	2013;\$140	2736147
08/30/2013	480	EVID OF ASSMT FILED	2013	2870059
06/14/2013	669	LAND STATUS CHECKED		
02/07/2013	501	ACCT ADV IN LEAD FILE	AMC421120;	

Line Nr Remarks

**NO WARRANTY IS MADE BY BLM
FOR USE OF THE DATA FOR
PURPOSES NOT INTENDED BY BLM**

AMC412320, AMC412566, AMC41:

 **DEPARTMENT OF THE INTERIOR**
BUREAU OF LAND MANAGEMENT
MINING CLAIMS
(LIVE) Serial Register Page

RunDate/Time: 10/16/14 07:19 AM

Page 1 of 1

Total Rows Returned: 10

Limit Criteria:

Serial Number: AMC412320, AMC412566, AMC412567, AMC412568, AMC414062, AMC414063, AMC414064, AMC416187,
AMC420271, AMC421120

**NO WARRANTY IS MADE BY BLM
FOR USE OF THE DATA FOR
PURPOSES NOT INTENDED BY BLM**

UNITED STATES
DEPARTMENT OF THE INTERIOR
BUREAU OF LAND MANAGEMENT

MAINTENANCE FEE WAIVER CERTIFICATION

net
677

AMC 412320
412566
416185
421120
414062
420271
FORM APPROVED
OMB NO. 1004-0114
Expires: August 31, 2013

SEE INSTRUCTIONS ON PAGE 2

5

- This small miner waiver is filed for the assessment year beginning on September 1, 2013 and ending on September 1, 2014.
- The undersigned and all related parties owned ten or fewer mining claims, mill, or tunnel sites located and maintained on Federal lands in the United States of America on September 1, 2013.
- The undersigned have performed the assessment work required by law for each mining claim listed prior to filing this waiver and understand that by filing this form, the undersigned must file an affidavit of assessment work with the Bureau of Land Management (BLM) by the December 30th following the filing of this waiver.
- The undersigned understand that if the assessment work obligation has not yet come due under 30 U.S.C. 28 (for those claims in their first assessment year only), a notice of intent to hold reciting this condition must be recorded by the December 30th following the filing of this waiver.
- The undersigned understand that mill and tunnel sites may also be listed on this waiver and be waived from payment of the maintenance fee, and that a notice of intent to hold for these sites is required to be filed with the BLM by the December 30th following the filing of this waiver.
- The undersigned understand and acknowledge that pursuant to 43 U.S.C. 1212 and 18 U.S.C. 1001, the filing or recording of a false, fictitious, or fraudulent document with the BLM may result in a fine of up to \$250,000, a prison term not to exceed five years, or both.
- The mining claims, mill or tunnel sites for which this waiver from payment of the maintenance fees is requested are:

CLAIM OR SITE NAME	BLM RECORDATION SERIAL NUMBER
1. GOLDEN ARROWHEAD # 1	412320
2. GOLDEN ARROWHEAD # 2	412567
3. GOLDEN ARROWHEAD # 3	416187
4. GOLDEN ARROWHEAD # 4	421120
5. THREE METAL MONSTER # 1	412568
6. THREE METAL MONSTER # 2	414062
7. THREE METAL MONSTER # 3	414063
8. THREE METAL MONSTER # 4	414064
9. BIG STRIKE	412566
10. TROY # 1	420271

RECEIVED
BLM - PHOENIX OFFICE
2013 AUG 30 A 9:59
PHOENIX, ARIZONA

The owner(s) (claimants) of the above mining claims and sites are:

MICHAEL R. SMITH
(Owner's Name - Please Print)
5348 E. DECATUR ST.
(Owner's Mailing Address)

Michael R. Smith
(Owner's Signature)
MESA AZ 85205
(City) (State) (Zip Code)

THREE METAL MINING COMPANY
(Owner's Name - Please Print)
5348 E. DECATUR ST.
(Owner's Mailing Address)

Michael R. Smith
(Owner's Signature)
MESA AZ 85205
(City) (State) (Zip Code)

THOMAS K. BAKER
(Owner's Name - Please Print)
2724 W. WARNER RD.,
(Owner's Mailing Address)

Thomas K. Baker
(Owner's Signature)
CHANDLER AZ 85224
(City) (State) (Zip Code)

DOUGLAS L. DALMOLIN
(Owner's Name - Please Print)
87 ELTON JONES RANCH RD.
(Owner's Mailing Address)

D L Dalmolin
(Owner's Signature)
GLOBE AZ 85501
(City) (State) (Zip Code)

INTEREA
SEP 19 2013
DM

When Recorded Return Document to:

Check here is this is a change of address.

Telephone: _____

E-mail address: _____

AFFIDAVIT OF PERFORMANCE OF ANNUAL WORK

1. State of Arizona, County of PINAL ss:

2. I (Name) Michael R. Smith

3. Reside at (Address) 5348 E. Decatur St.

City MESA County MARICOPA

State AZ Zip 85205 being duly sworn, depose and say that I am a citizen of the United States, more than eighteen years of age, and that all of the facts set forth in this affidavit, subject to the provisions and penalties of 18 U.S.C. 1001 pertaining to the filing of false, fictitious, or fraudulent statements with the United States, are true and correct according to the best of my knowledge, information and belief.

4. Owner's name and address (if not shown in Items 1-3 above). _____

RECEIVED
BLM AZ STATE OFFICE
2013 AUG 30 A 9:59
PHOENIX, ARIZONA
BLM
Date
Stamp

5. That I am personally acquainted with the mining claim(s). The work and improvements were made by and at the expense of the owner(s) of said claim(s). Said contiguous group of claims, listed on this document, are situated in the

MINERAL MOUNTAIN (optional) Mining District; PINAL County, Arizona.

Line No.	AMC NUMBER	CLAIM/SITE NAME	COUNTY RECORDER DATA (If available)	TWP	RNG	SEC
1	412230	GOLDEN ARROWHEAD #1	RECEIPT #1'S 2011-104096	2S	11E	33
2	412567	GOLDEN ARROWHEAD #2	2011-106936	2S	11E	33/28
3	416187	GOLDEN ARROWHEAD #3	FEE #1'S 2012-058275	2S	11E	33
4	421120	GOLDEN ARROWHEAD #4	FEB 7th, 2013	2S	11E	33
5	412568	THREE METAL MONSTER	2011-100060	2S	11E	34
6	414062	THREE METAL MONSTER #2	2012-015862	2S	11E	34

ENTERED
SEP 13 2013
BY: JM

BLM
Date
Stamp

RECEIVED
BLM AZ STATE OFFICE

2013 AUG 30 A 9:59
PHOENIX, ARIZONA

7	414063	THREE METAL MONSTER #3	2012-015863	2S	11E	34
8	414064	THREE METAL MONSTER #4	2012-015864	2S	11E	34+33
9	412566	Big STRIKE	2011-100058	2S	11E	27
10	420271	TROY #1	2012-107546	2S	11E	34+33

6. That between the dates starting at 12 o'clock noon on September 1, 20 12 and ending at 12 o'clock noon on September 1, 20 13 at least \$ 13,628.36 dollars worth of work and improvements were done and performed upon said claim(s) or upon one or more of a contiguous group of claims for the benefit of all, wholly or partly outside of a contiguous group of claims for the benefit of all, not including the location work.

7. That the following persons were employed to perform the work and improvements described herein: COPPER RESOURCE CONTRACTING, INC. - Doug Dalmolin - Michael Smith

8. That the work and improvements performed were: BUILDING ACCESS ROADS TO BENEFIT ALL CLAIMS LISTED & EXCAVATION OF MINERAL STRUCTURES


9. Dated: 8/30/13 Signature: [Signature]

SUBSCRIBED AND SWORN TO before me, a Notary Public, this 30 day of August 20 13

By: Michael R Smith

Notary Public [Signature]

My Commission Expires Aug 29, 2014



Bureau of Land Management
Arizona State Office
www.az.blm.gov

No. of Claims: 10 x \$10 = 100
 Check No.: visa Init. WLF
 Receipt No.: 2870059
 For BLM Use Only

Form: MCF108
Revised Jan. 2006
Page 2 of 2

United States Department of the Interior
Bureau of Land Management
 LANDS/RECREATION & PLANNING
 ONE N CENTRAL AVE
 PHOENIX, AZ 85004 -2203
 Phone: 602-417-9200

Receipt

No: 2870059

Transaction #: 2956031	
Date of Transaction: 08/30/2013	
CUSTOMER:	
MICHAEL SMITH 5348 E DECATUR ST MESA, AZ 85205-6504 US	

LINE #	QTY	DESCRIPTION	REMARKS	UNIT PRICE	TOTAL
1	1.00	LOCATABLE MINERALS / MINING CLAIMS- NOT NEW-UNADJUD, ONE AUTH NO. ONLY / MINING CLAIM MONEY RECEIVED CASES: AMC412320/\$100.00	POL 2013 (10) WAV	- n/a -	100.00
TOTAL:					\$100.00

PAYMENT INFORMATION			
NOTE: Items will appear on credit card statement as "Bureau of Land Mgmt CO".			
1	AMOUNT:	100.00	POSTMARKED: N/A
	TYPE:	CREDIT CARD	RECEIVED: 08/30/2013
	NAME:	SMITH, MICHAEL 5348 E DECATUR ST MESA AZ 85205-6504 US	
	CARD NO:	XXXXXXXXXXXX4699	AUTH CODE: 035912
	NAME ON CARD:	MICHAEL R SMITH	
	EXPIRES:	11/2015	
	SIGNATURE:		

REMARKS

This receipt was generated by the automated BLM Collections and Billing System and is a paper representation of a portion of the official electronic record contained therein.

NOTICE!!

These documents have been scanned!

Do not place un-scanned documents beneath this notice!

Do not remove this notice from this file!

GPO Jacket No. 560-102
Print Order 61540
Rise Business Services, LLC
Job=AZ15 5/13/2019



Box Number= AZ15041



Claim Begin-End: AMC421120-AMC421120

6 Location Notices-Amendments and Supporting Documents



AZ15041-6 AMC421078-AMC422564

MINING CLAIM STATUS REPORT

DATA ENTERED FEB 21 2013 PB

MTP Checked by FEB 21 2013 PB
GEO Checked by FEB 21 2013 PB

LEAD SERIAL NUMBER AMC 421120 thru AMC _____

OF CLAIMS & TYPE

CHARGES

# <u>1</u> LODE	Location Fee @ \$34 = \$ <u>34</u>
# _____ PLACER	Processing Fee @ \$15 = \$ <u>15</u>
# _____ ASSOCIATION PLACER	Maintenance Fee @ \$140 = \$ <u>140</u>
# _____ MILL SITE	Overage (+) \$ _____
# _____ TUNNEL SITE	Shortage (-) \$ _____
	Other Fees \$ <u>20</u>
	TOTAL \$ <u>189</u>

TOTAL CLAIM ACREAGE? 20

OF LOCATORS? 1

209

DOCUMENTS RECEIVED VIA -

TIMELY FILED?

Over-the-Counter Mail ()

Yes No ()

LEGAL DESCRIPTION - T 025 R 11E SEC S033
 T _____ R _____ SEC _____
 T _____ R _____ SEC _____
 T _____ R _____ SEC _____

BLM FOREST SERVICE () _____ SUBJ TO PL 359: Yes () No ()

WILDERNESS AREA: No () Yes () _____

SPLIT ESTATE - N/A () SX () PX () SRHA () OTHER () _____

Proper Notice Filed if Located on SHRA Lands? N/A () Yes () No ()

RECONVEYED MINERALS ON BLM LANDS REQUIRE OPENING ORDERS FROM 1944 TO 1993 -

Open to Entry on: _____ N/A ()

COMMENTS/STATUS - VOID () PARTIALLY VOID () PVT MINERALS () WITHDRAWN LANDS ()

OTHER () _____

Claimant acknowledges that portions of the following claims(s) site(s) may be void or voidable.

Printed Name of Claimant _____ Signature of Claimant _____

***** FINAL ADJUDICATION *****

DATE 6/13/2013 INITIALS TS

421120

LOCATION NOTICE FOR LODE MINING CLAIM

NOTICE IS HEREBY GIVEN that the Golden
Arrowhead #4 lode mining claim has been located
by Michael R. Smith whose current mailing
address is 2014 N. Hunt Cir. #201
Mesa, AZ 85203

RECEIVED
BLM, AZ STATE OFFICE
2013 FEB - 7 P 2:22
PHOENIX, AZ
BLM
Date
Stamp

The general course of this claim is North to South and it is situated in PINAL
County, Arizona. This claim is 1,500 feet in length and 600 feet in width. This claim runs
from the location monument on which this location notice is posted approximately 750 feet in a
NORTH direction to the NORTH end line and 750 feet in a South direction to the
South end line. This claim is marked by six monuments, one at each corner and one at the center of each
end line of the claim.

The location monument on which this notice is posted is situated within Section 33, Township 2
S, Range 11 E, Gila Salt River Base and Meridian, Arizona and this claim encompasses portions
of the following quarter section (s), section (s), Township (s) and Range (s) SECTION 33
Township 2 South Range 11 East
Gila Salt River Base and Meridian, Arizona.

The locality of this claim with reference to some natural object or permanent monument and additional information
(if any) concerning its locality are as follows: Go 1800 FEET EAST FROM THE N.W.
CORNER OF SECTION 33 T3S R11E TO THE N.W.
CORNER OF THIS CLAIM.

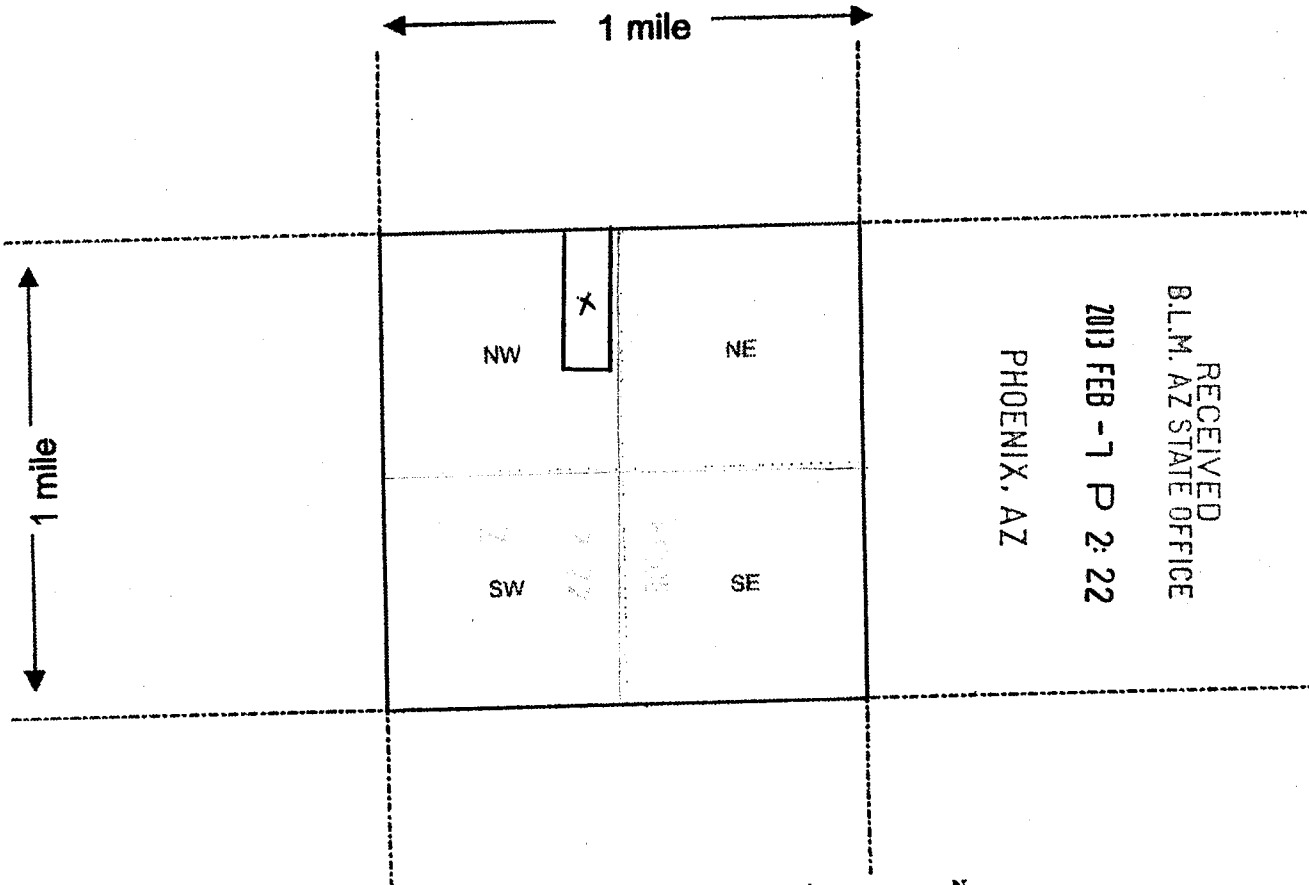
DATED AND POSTED on the ground this 1ST day of DECEMBER 2012
LOCATOR (s) Michael R. Smith Douglas

Form MCF100
Revised July 2005

AMC421120

MINING CLAIM MAP

Lode () Placer ()



RECEIVED
B.L.M. AZ STATE OFFICE
2013 FEB - 7 P 2: 22
PHOENIX, AZ

AMC 1121120

Scale : 1" = 2000 feet



1. The above map depicts the GOLDEN ARROWHEAD #4 mining claim, which is located in Section (s) 33, Township 2 S, Range 11 E, Gila and Salt River Base and Meridian, PINAL County, Arizona.

2. The type of corner and location monuments used are as follows: 4x4 POST + PIPE OF ROCK LOCATION - 2" STEEL STAKE + WHITE PVC PIPE

3. The bearings and distances in degrees and feet between claim corners are as depicted on the map.

Form MCF100a
Revised July 2005

This form is available from the Arizona Department of Mines & Mineral Resources and may be reproduced.

Input Parameters for Geographic Report with Land

System Id = CR

Admin State = AZ

Geo State = AZ

Casetype Begins With

Case Disp Txt = AUTHORIZED, CANCELLED, EXPIRED, PENDING, REJECTED, RELINQUISHED, WITHDRAWN

Mer Twp Rng =

Section =

Mtrs = 14 0020S 0110E 033, 14 0020S 0110E 999

Commodity =

Commodity Txt =

Pending Org =

Pend Org Decode =

Total Rows Returned: 0

